

IN THE UNITED STATES DISTRICT COURT
FOR THE DISTRICT OF NEW MEXICO

STATE OF NEW MEXICO *ex rel.*

State Engineer,

Plaintiff,

v.

Case 6:69-cv-07941-BB

ROMAN ARAGON, *et al.*,

Defendants.

69cv07941 BB-ACE

Document 8701 Filed 06/20/2007 Page 1 of 5

RIO CHAMA STREAM SYSTEM

Rito de Tierra Amarilla, Section 7

Subfile No.: CHTA-003-0013A

CONSENT ORDER

The Court, having considered the agreement between the Plaintiff State of New Mexico and Defendant(s):

RIO ARRIBA COUNTY

concerning the Defendant's right to use the public waters of the Rio Chama Stream System, as set forth below finds:

1. The Court has jurisdiction over the parties and the subject matter of this suit.
2. The State of New Mexico and the above-named Defendant(s) are in agreement concerning certain elements of Defendant's right to divert and use the public waters of the Rio Chama Stream System, Rito de Tierra Amarilla, Section 7, and by their signatures appearing below, the State and the Defendant(s) have approved and accepted the elements of Defendant's water rights as set forth in paragraph 4 herein.
3. There is no just reason for delay for the entry of a final judgment as to the elements of the claims of the Defendant(s) adjudicated by this order.

4. The right of the Defendant(s) to divert and use the public waters from the Rio Chama Stream System, Rito de Tierra Amarilla, Section 7, is set forth below:

A. IRRIGATED LANDS (Surface Water Only):

Office of the State Engineer Files No(s) 0430

Priority: Reserved for future determination by court order entered November 19, 2002.

Source of Water: Surface water of the Rito de Tierra Amarilla, a tributary of the Rio Chama.

Purpose of Use: IRRIGATION

Point of Diversion:

Ditch: TIERRA AMARILLA COMMUNITY DITCH

Location: X= 1,557,188 feet Y= 2,064,714 feet

New Mexico State Plane Coordinate System, Central Zone, NAD 1983

Location and Amount of Irrigated Acreage:

Within the Tierra Amarilla Grant	2.7 acres
Total	2.7 acres

As shown on the attached revised Hydrographic Survey Map for Subfile No.: CHTA-003-0013A


Amount of Water: Reserved for future determination by court order entered November 19, 2002.

5. Defendant(s) have no surface water rights in the Rio Chama Stream System, Rito de Tierra Amarilla, Section 7, other than those set forth in this order and those other orders entered by this Court in this cause.
6. Defendant(s), his or her successors, representatives, heirs and assigns, should be enjoined from any use of the surface waters of the Rio Chama Stream System, Rito de Tierra Amarilla, Section 7, except in strict accordance with the water rights described herein.


7. The water rights described herein, if any, are adjudicated subject to the right of any other water right claimant with standing to object prior to the entry of a final decree.

IT IS THEREFORE ORDERED that the rights of the Defendant(s) to divert and use the waters of the Rio Chama Stream System, Rito de Tierra Amarilla, Section 7, are as set forth herein. The Defendant(s), his or her successors, representatives, heirs and assigns, are enjoined from any diversion or use of the public surface waters of the Rio Chama Stream System, Rito de Tierra Amarilla, Section 7, except in strict accordance with the rights set forth herein or in other orders of the Court.

The Court enters this Consent Order as a final judgment as to the elements of Defendant's waters rights set forth herein, subject to the right of other claimants to file objections to individual adjudication orders, and to the entry of the final decree in this proceeding.


UNITED STATES DISTRICT JUDGE

Recommended for approval:


SPECIAL MASTER

SIGNATURE  Attorney for County of Rio Arriba
RIO ARriba COUNTY


ADDRESS: P.O. Box 2185
Espanola, NM 87532
(505) 753-5150

DATE: May 8, 2007

Ed Newville
EDWARD G. NEWVILLE
Special Assistant Attorney General













5.8.07
Date

Case 6:69-cv-07941-BB Document 8701 Filed 06/20/2007 Page 4 of 5



003-0013A
A 2.7 ac.

Tierra Amarilla Community Ditch

<p>LEGEND</p> <ul style="list-style-type: none">  Irrigated Tract Boundary  No Right Tract Boundary  Seeped Area  Operable Ditch  Inoperable Ditch  Stock Ponds / Reservoir  Point of Diversion  Fallow  No Right 	<div style="text-align: center;">  <p>1 inch = 300 feet</p>  </div>	<p style="text-align: center;">STATE OF NEW MEXICO Office of the State Engineer John R. D'Antonio, Jr., P.E., State Engineer</p> <hr/> <p style="text-align: center;">Rio Chama Hydrographic Survey Rito de Tierra Amarilla Section</p>	<p style="text-align: center;">Subfile Number CHTA- 003- 0013A Tierra Amarilla Community Ditch AMENDED January 5, 2006</p> <div style="text-align: center;">  </div>
--	---	---	--