






**LEGEND**

- |  |  |
|--|--|
|  Irrigated Tract Boundary |  Point of Diversion |
|  No Right Tract Boundary  |  Well               |
|  Seeped Area              |  Spring             |
|  Operable Ditch           |  Fallow             |
|  Inoperable Ditch         |  No Right           |
|  Stock Ponds / Reservoir  |  |



**STATE OF NEW MEXICO**  
**Office of the State Engineer**  
**John R. D'Antonio, Jr., P.E., State Engineer**

**Rio Chama Hydrographic Survey**  
**Rio Brazos Section**

Subfile Number  
**CHRB 005-0003A**  
 Ensenada Ditch  
 AMENDED January 4, 2005

