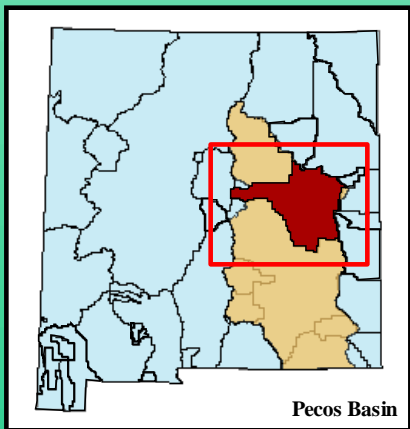
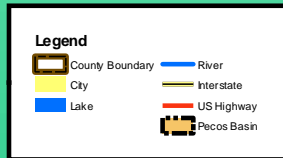
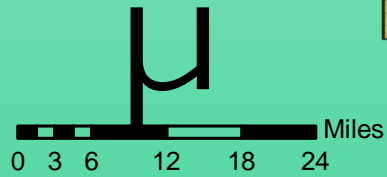
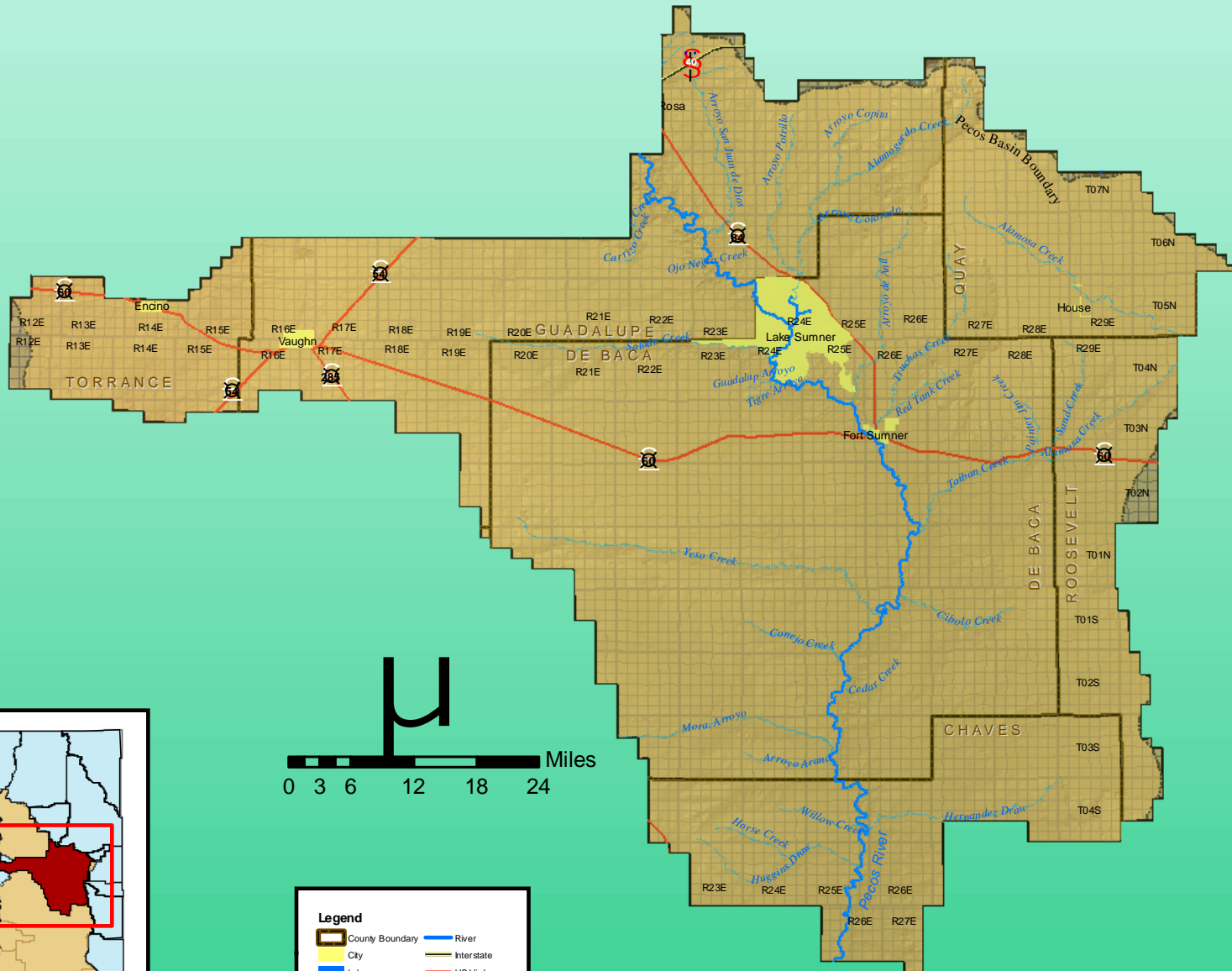


Fort Sumner Water Master Sub-District



Note:
 Map produced by S.Roybal
 Hydrology Bureau, July 2005
 Directory: f:\gis\awm\mapdocs\lftsumner

