

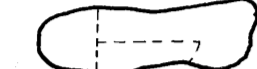

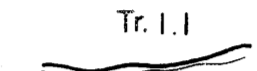







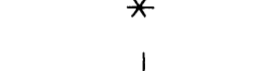
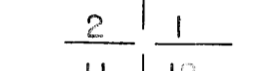
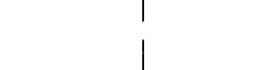
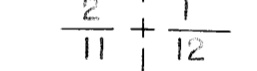






# SANTA FE RIVER HYDROGRAPHIC SURVEY

## LEGEND

(APPLICABLE TO INDIVIDUAL SURVEY MAPS)

-  SURVEY MAP AND NUMBER
-  IRRIGATION OWNERSHIP BOUNDARY
-  CROP LINES WITHIN IRRIGATION OWNERSHIP BOUNDARY
-  SUMP
-  Tr. I.I TRACT NUMBER
-  RIVER
-  DITCH
-  ARROYO
-  DIVERSION DAM
-  HIGHWAY
-  ROAD
-  TRAIL
-  FENCE & WALL
-  NATIONAL FOREST BOUNDARY
-  GRANT BOUNDARY
-  COUNTY LINE
-  WELL
-  \* TRACTS IRRIGATED FROM WELL
-  SECTION CORNER (projected)
-  SECTION CORNER (found)

## LAND CLASSIFICATION

### IRRIGATED

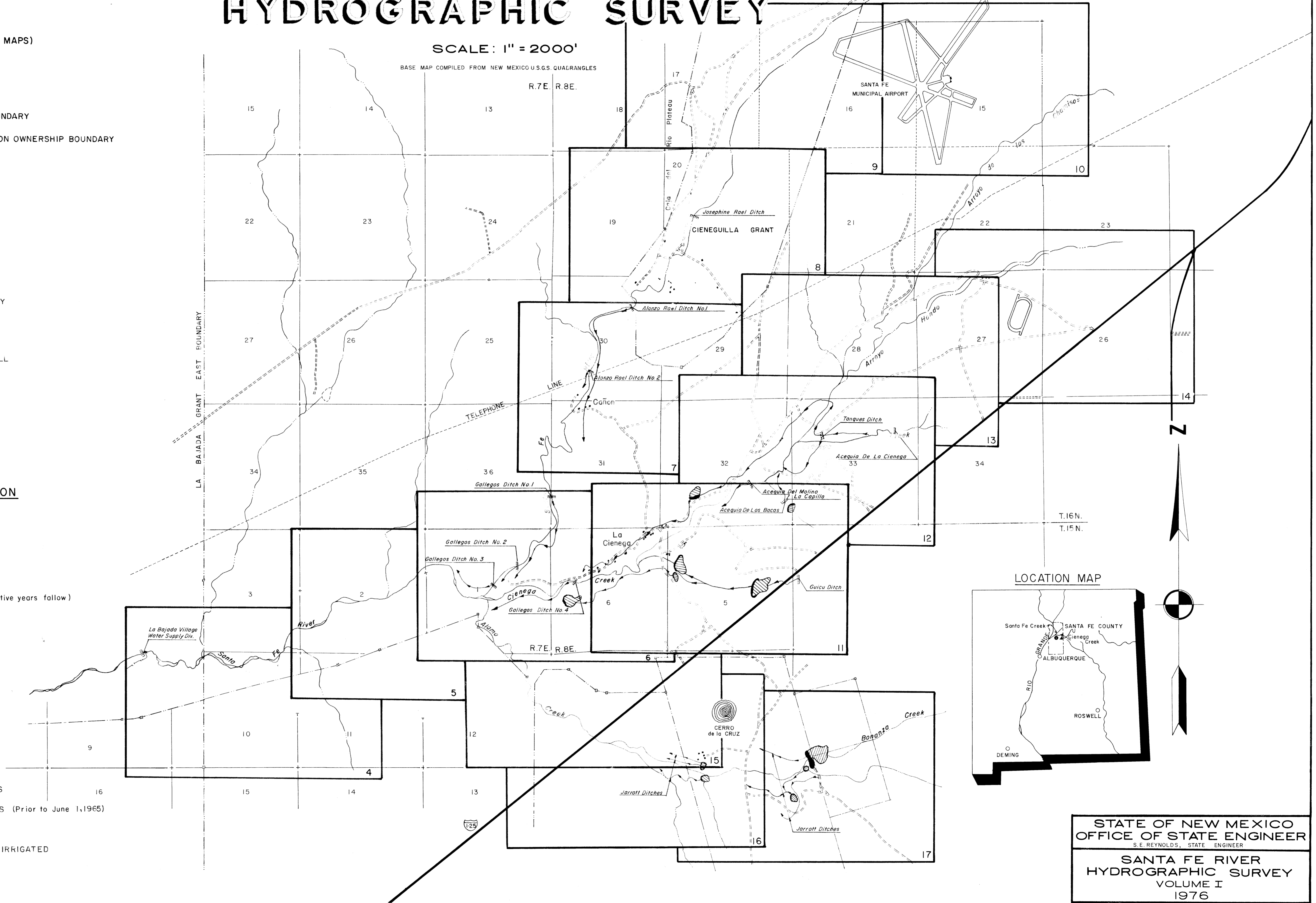
- (A) ALFALFA
- (C) CORN
- (F2) FALLOW (number indicates number of consecutive years fallow)
- (F) GARDEN
- (H) HAY
- (IN) IRRIGATED NATIVE PASTURE
- (IP) IRRIGATED PLANTED & NATIVE PASTURE
- (PP) IRRIGATED PLANTED PASTURE
- (L) LAWN
- (O) ORCHARD
- (FG) PLOWED GROUND
- (W) SMALL GRAINS (wheat, barley, oats)
- (F5) FALLOW OVER FOUR CONSECUTIVE YEARS
- FOLD FALLOW OVER FOUR CONSECUTIVE YEARS (Prior to June 1, 1965)

### NON-IRRIGATED

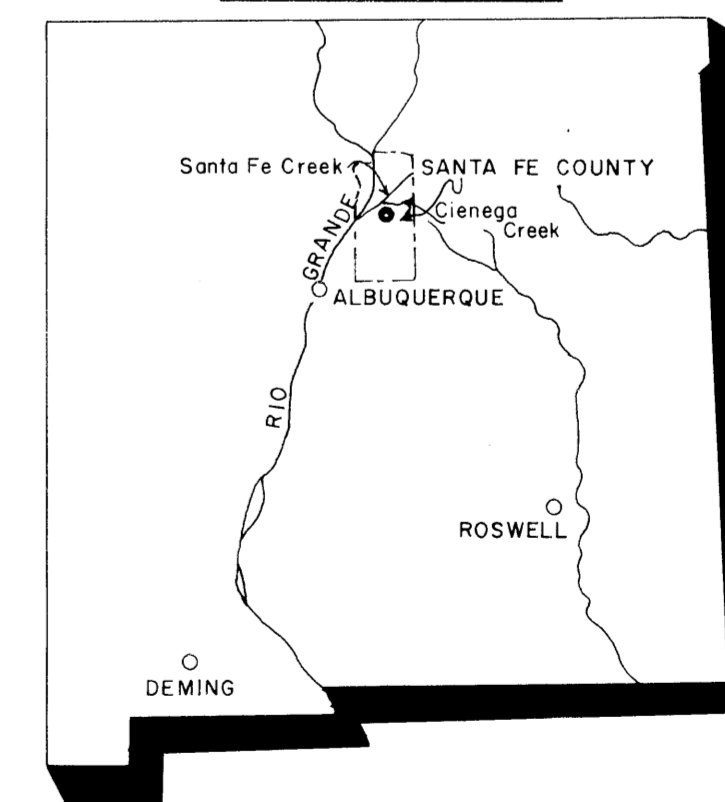
- (N) IRRIGABLE LAND WHICH HAS NEVER BEEN IRRIGATED
- (S) SWAMP OR BADLY SEEPED LAND
- (T) TREES

SCALE: 1" = 2000'

BASE MAP COMPILED FROM NEW MEXICO U.S.G.S. QUADRANGLES



## LOCATION MAP



STATE OF NEW MEXICO  
OFFICE OF STATE ENGINEER  
S.E. REYNOLDS, STATE ENGINEER

SANTA FE RIVER  
HYDROGRAPHIC SURVEY  
VOLUME I  
1976

KEY MAP

2 OF 2