

SANTA FE GRANT

WELL NO.	S.E.O. FILE NO.	USE
1	RG-361	Irrigation
2	RG-32525	Irr. & Dom.
3	RG-12274	75-111 Permitted Domestic Well
4	RG-18477	Irrigation
5	RG-18478	Irrigation
6	NONE	Domestic
7	RG-392	Irrigation
8	RG-392-S	Irrigation
9	RG-254	Domestic
10	None	Domestic
11	RG-34034	Irr. & Dom.
12	RG-304-S	None (Osage well, Public Service Co. of New Mexico)
13	RG-1118	Municipal (Agua Fria Well)



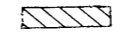

WEST BOUNDARY SANTA FE GRANT

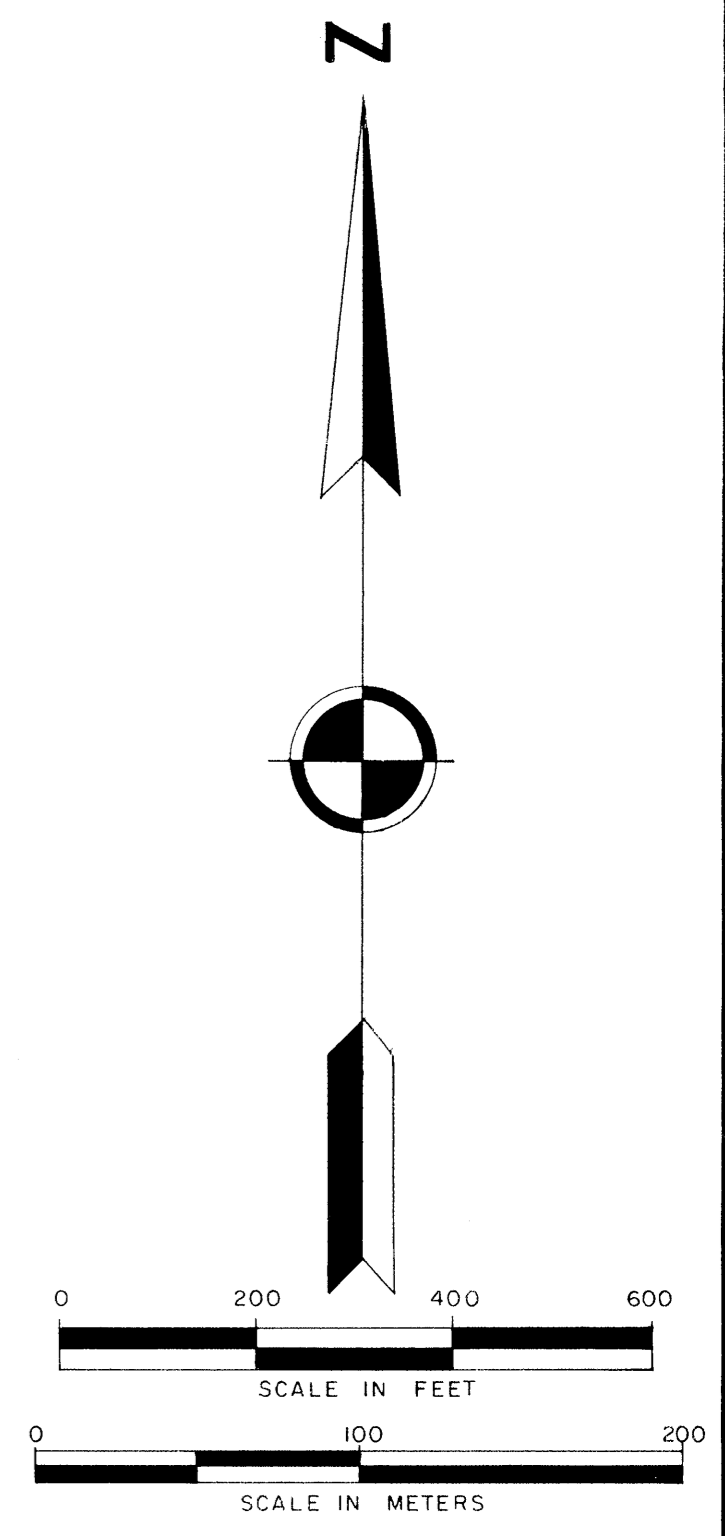
No (1914) plane table map sheet coverage above this line.

1,700,000
NEW MEXICO STATE PLANE COORDINATE
CENTRAL ZONE = 5000 FT. INTERSECTION

SANTA FE GRANT

LEGEND

-  Denotes boundary of irrigated lands as found by the 1977 hydrographic survey.
-  Denotes boundary of irrigated lands, as reflected by the 1914 hydrographic survey, map sheet No's. 19, 19-A, 22, 24 & 26
-  Denotes lands under State Engineer Office File No. RG-361 (7.264 ac.)
-  Denotes boundary of irrigated land as reflected by the 1,700,000 1914 Hydrographic Survey but which has been found by the 1977 Hydrographic Survey to be located under an inoperable irrigation system. A claim for water rights on this land has been made by the present land owner.



FIELD CHECK PHOTO ENLARGEMENT NO. 44-15,44-15A
STEREOCOMPILATION OF PLANIMETRY FROM PHOTO NO'S 15-8, 15-9, 16-8, 16-9

STATE OF NEW MEXICO
OFFICE OF STATE ENGINEER
S. E. REYNOLDS, STATE ENGINEER

SANTA FE RIVER
HYDROGRAPHIC SURVEY
VOLUME II
DITCHES NO. 17, 25, 26, 28, & 30
1977

ENGINEER SURVEYOR STEREOCOMPILATION TRACED BY	E. L. MARTINEZ E. C. COOPER J. L. THOMAS G. F. CRAIG	SHEET NO. 7
---	---	-----------------------