

1,705,000

MATCH LINE SHEET NO. 19

600,000

1,705,000

NEW MEXICO STATE PLANE COORDINATE
CENTRAL ZONE-5000 FT. INTERSECTION

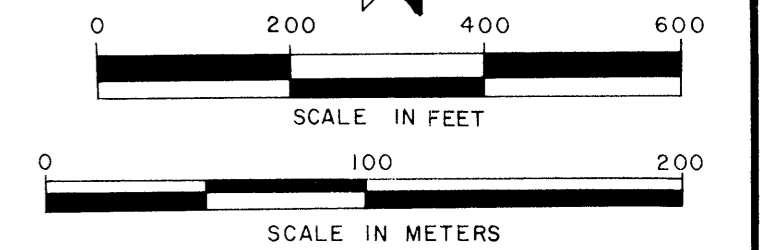
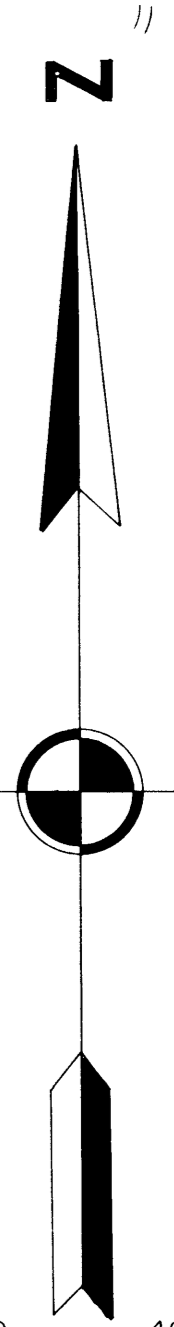
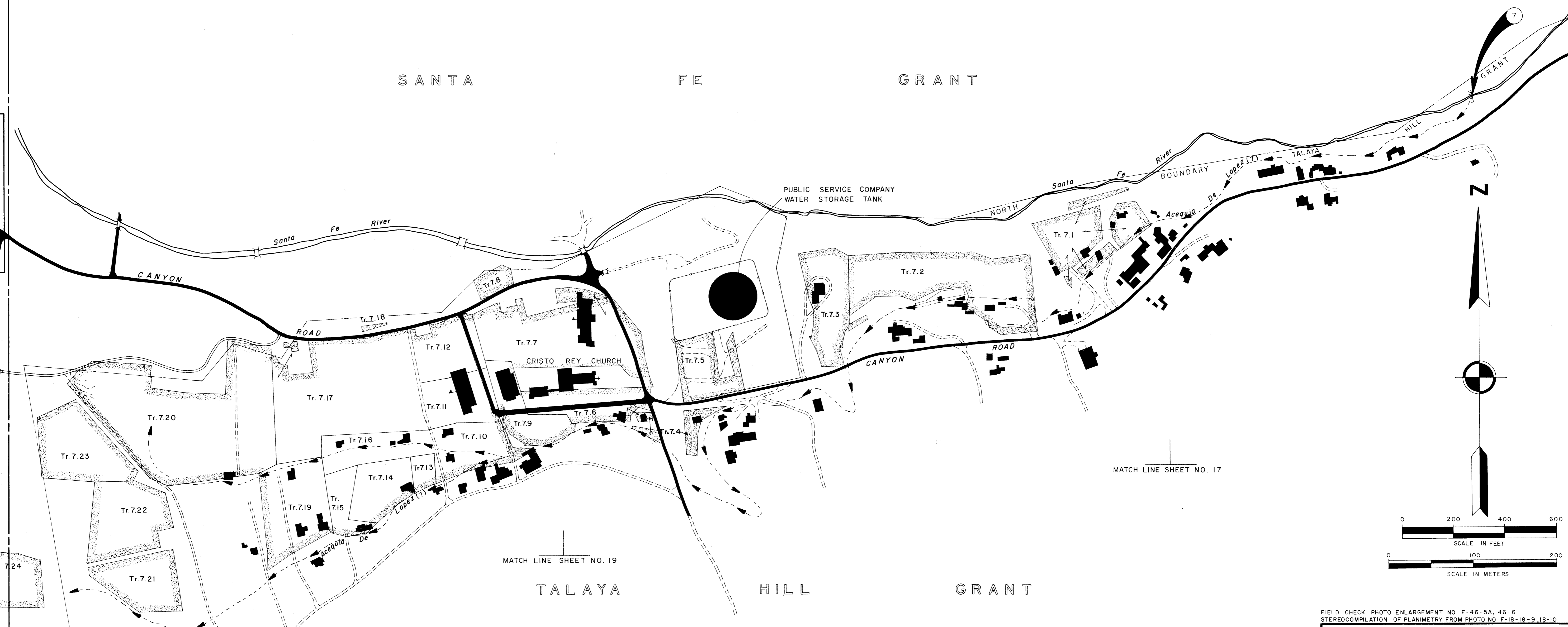
MATCH LINE SHEET NO. 17

SALVADOR
GONZALES
GRANT

SANTA FE GRANT

7

WEST BOUNDARY 1912 SANTA FE CITY LIMITS ("KINGS OFFICIAL MAP" 1912)



MATCH LINE SHEET NO. 19

MATCH LINE SHEET NO. 17

TALAYA HILL RESERVOIR
0.37 ac.
(Not in use)

LEGEND

--- Denotes boundary of irrigated lands, as reflected by the 1914 hydrographic survey, Map sheets 7, 8 & 9.

FIELD CHECK PHOTO ENLARGEMENT NO. F-46-5A, 46-6
STEREOCOPIATION OF PLANIMETRY FROM PHOTO NO. F-18-18-9, 18-10

STATE OF NEW MEXICO OFFICE OF STATE ENGINEER S. E. REYNOLDS, STATE ENGINEER		
SANTA FE RIVER HYDROGRAPHIC SURVEY VOLUME II ACEQUIA DE LOPEZ (7) 1977		
ENGINEER SURVEYOR STEREOCOPIATION TRACED BY	E. L. MARTINEZ E. C. COOPER J. L. THOMAS G. F. CRAIG	SHEET NO. 18

600,000