

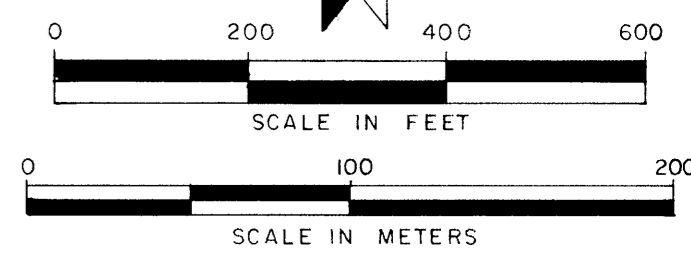


WELL NO.	S.E.O. FILE NO.	USE
1	RG-361-A	COMERCIAL (APARTMENT COMPLEX)
2	RG-361-A-S	" " " " " " " "
3	RG-7767-E	COMMERCIAL (MOBILE HOME PARK, SUBDIVISION & INDUSTRIAL)
4	RG-7767-E-S	" " " " " " " "
5	RG-3767	SUB DIVISION & RELATED PURPOSES
6	RG-3767-S	" " " " " " " "
7	RG-7767-D-A	MOBILE HOME PARK & RELATED PURPOSES
8	RG-15707	IRRIGATION
9	RG-8346	IRRIGATION & COMMERCIAL (MOBILE HOME PARK)
10	RG-7767-F	COMMERCIAL (MOBILE HOME PARK & RELATED PURPOSES)
11	RG-7767-F-S	" " " " " " " "
12	RG-12093	COMMERCIAL (APARTMENT COMPLEX)



● W-11
● W-10

LEGEND
 Denotes Lands Irrigated By Sewer Effluent Ditch Only, and not classified as irrigated land by the 1914 Hydrographic Survey.



FIELD CHECK PHOTO ENLARGEMENT NO. 13-7,13-8, 45-1A, 45-1B
 STEREOCOMPILATION OF PLANIMETRY FROM PHOTO NO. 13-7,13-8

STATE OF NEW MEXICO
OFFICE OF STATE ENGINEER
 S.E. REYNOLDS, STATE ENGINEER

SANTA FE RIVER
HYDROGRAPHIC SURVEY
 VOLUME II
SEWER DITCH
 1977

ENGINEER SURVEYOR STEREOCOMPILATION TRACED BY	E.L. MARTINEZ E.C. COOPER J.L. THOMAS G.F. CRAIG	SHEET NO. 30
--	---	------------------------