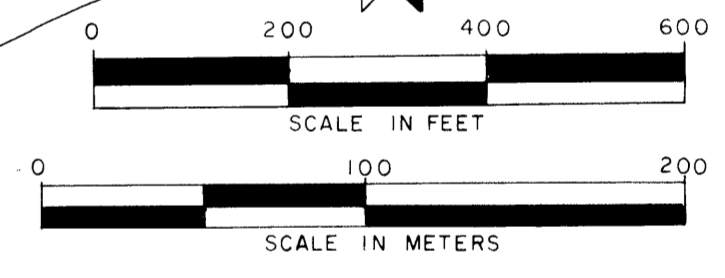

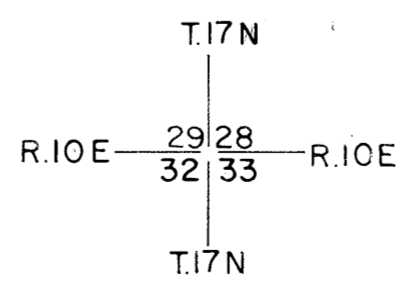


N



LEGEND

 Denotes lands under State Engineer Office File No. 1679



STEREOCOMPILATION OF PLANIMETRY FROM PHOTO NO. 19-8,19-9

**STATE OF NEW MEXICO**  
**OFFICE OF STATE ENGINEER**  
 S.E. REYNOLDS, STATE ENGINEER

**SANTA FE RIVER**  
**HYDROGRAPHIC SURVEY**  
 VOLUME II

1977

|  |   |                        |
|--|---|------------------------|
| ENGINEER<br>SURVEYOR<br>STEREOCOMPILATION<br>TRACED BY | E. L. MARTINEZ<br>E. C. COOPER<br>J. L. THOMAS<br>D. D. FORDHAM | SHEET NO.<br><b>32</b> |
|--|---|------------------------|