

IN THE UNITED STATES DISTRICT COURT  
FOR THE DISTRICT OF NEW MEXICO

STATE OF NEW MEXICO  
State Engineer, *ex rel.*

Plaintiff,

v.

R. LEE AAMODT,  
*et al.*,  
Defendants.

and

UNITED STATES OF AMERICA,  
PUEBLO DE NAMBE,  
PUEBLO DE POJOAQUE,  
PUEBLO DE SAN ILDEFONSO,  
and PUEBLO DE TESUQUE,  
Plaintiffs-in-Intervention

No. 66cv 6639 WJ/WPL

Subfile No: RG-46171

**CONSENT ORDER ADJUDICATING PRE-1982 DOMESTIC WELL WATER RIGHTS**

THIS MATTER is before me under the provisions of paragraph V.B.1 of the Court's August 2, 2012 Procedural and Scheduling Order for the Adjudication of Water Rights for Domestic Wells, Including Pre-Basin Domestic Wells, Drilled or Permitted Prior to this Court's Order of January 13, 1983 (Docket No. 7736) and pursuant to the Court's March 18, 2013, Order to Show Cause (Docket No. 7861) concerning the rights to use the public waters of the Rio Grande Underground Water Basin and the Nambe-Pojoaque-Tesuque stream system of Defendants:

MARTHA J. FORMOSA  
ROBERT Y. HIRASUNA  
15 TANO NORTE  
SANTA FE, NM 87506

The Court FINDS:


1. The Court has jurisdiction over the defendant(s) and the subject matter of this suit.
2. The State of New Mexico and the above-named Defendant(s) are in agreement concerning certain elements of Defendant's right to divert and use the public waters of the Rio Grande Stream System. By their signatures appearing below, the State and the Defendant(s) have approved and accepted the elements of Defendant's water rights as set forth below.
3. There is no just reason to delay entry of this Consent Order as a final judgment as between the Plaintiff State of New Mexico and the defendant(s) regarding the elements of the claims of the defendant(s) adjudicated by this Consent Order.

IT IS THEREFORE ORDERED that the right of the defendant(s) to divert and use the public waters of the Rio Grande Underground Water Basin and the Nambe-Pojoaque-Tesuque stream system is as follows:


**Purpose:** Domestic use for One Household pursuant to NMSA § 72-12-1 and -1.1  
**State Engineer File No.:** RG-46171  
**Priority:** 07/12/1968  
**Source of Water:** Underground waters of the Rio Grande Underground Water Basin.  
**Point of Diversion:** Well No. RG-46171  
RG-46171 **Location X:** 583,454 feet **Y:** 1,724,323 feet  
on the New Mexico State Plane Coordinate System,  
Central Zone, N.A.D., 1927  
**Place of Use:** Within the property owned by the Defendant(s) served by the well  
**Amount of water:** Not to exceed a diversion and consumption of 0.7 acre feet per year  
from the well described above unless a more restrictive diversion  
limit applies pursuant to court order, covenant or ordinance.  
**Other Conditions:** All conditions of State Engineer Permit No. RG-46171 for the  
above described well are incorporated herein.

These water rights are subject to objection by any other water right owner with standing in a later (*inter se*) phase of this adjudication suit when water right owners may object between themselves to individual adjudication orders. The rights are also subject to the entry of the final decree in this case.

IT IS FURTHER ORDERED that the defendant(s) are enjoined from any diversion or use of the waters of the Nambe-Pojoaque-Tesuque Stream system except in accordance with the rights adjudicated in this order or any other order of the Court.

  
WILLIAM P. JOHNSON  
UNITED STATES DISTRICT JUDGE

Recommended for approval:

  
PIERRE LEVY  
SPECIAL MASTER

ACCEPTED:   
ROBERT Y. HIRASUNA

ACCEPTED:   
MARTHA J. FORMOSA

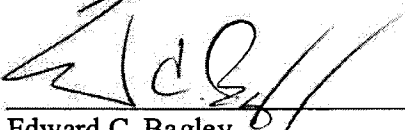
ADDRESS: 15 TANO NORTE  
SANTA FE, NM  
87506

ADDRESS: 15 TANO NORTE  
SANTA FE, NM  
87506

DATE: 9/16/2015

DATE: 9/16/2015

THE STATE OF NEW MEXICO

  
Edward C. Bagley  
Special Assistant Attorney General  
Office of the State Engineer  
P.O. Box 25102  
Santa Fe, NM 87504  
(505) 827-7844  
edward.bagley@state.nm.us

10/5/2015  
DATE