


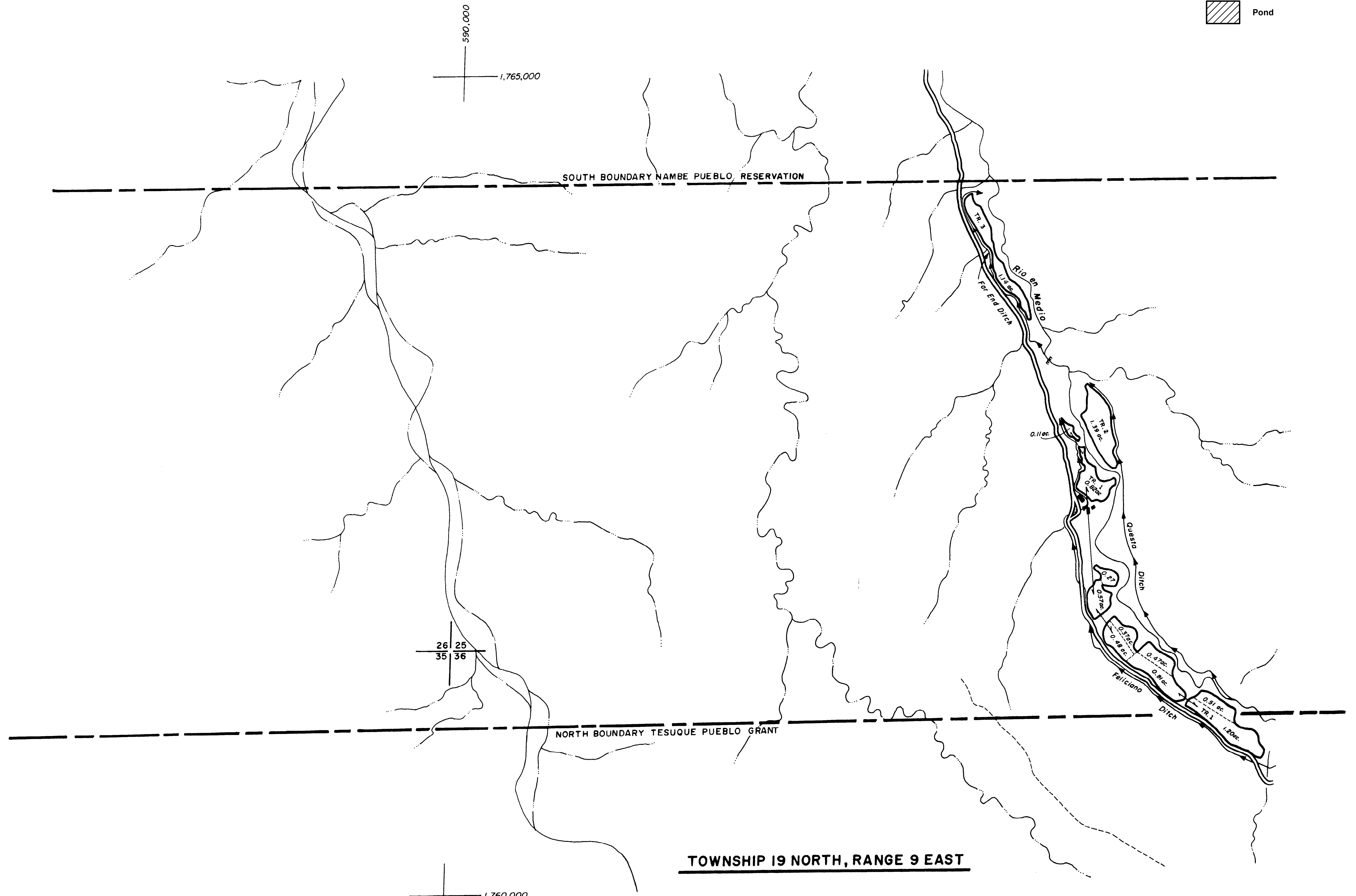
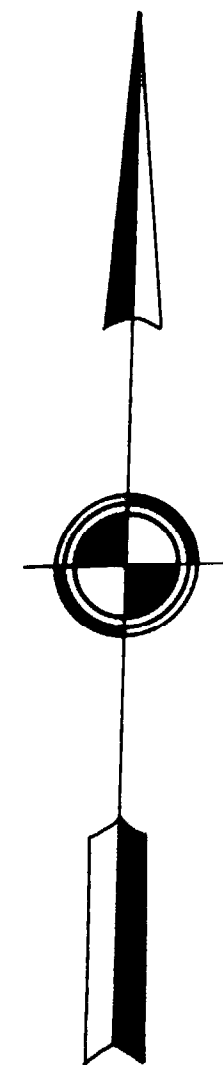


Legend

-  Irrigated Tract Boundary
-  No Right Tract Boundary
-  Pond



STEREOCOMPILATION OF PLANIMETRY FROM PHOTOS RGD 3-135, 3-134

<p>STATE OF NEW MEXICO OFFICE OF THE STATE ENGINEER <small>Tom Blaine, P.E., State Engineer</small></p>	
<p>UPPER RIO GRANDE HYDROGRAPHIC SURVEY NAMBE - POJOAQUE - TESUQUE 1964 - 2016 Final Judgment and Decree</p>	
<p>ENGINEER SURVEYOR STEREOCOMPILATION TRACED BY APPROVED</p>	<p>F. R. ALLEN E. C. COOPER E. L. GONZALES M. H. BOYCE</p>
<p>SCALE 1" = 300' SHEET NO. 14</p>	