

NE 00186  
N.E.G.

IMPORTANT - READ INSTRUCTIONS ON BACK BEFORE FILLING OUT THIS FORM.

# Declaration of Owner of Underground Water Right


RIO GRANDE UNDERGROUND WATER BASIN

5176

Declaration No. RG-5176 Book \_\_\_\_\_ Date received September 1, 1960

I, John C. Woolley being first duly sworn upon my oath, depose and say that the following is a full and complete statement prepared in accordance with the instructions on the reverse side of this form and submitted in evidence of ownership of a valid underground water right, that I have carefully read each and all of the items contained therein and that the same are true to the best of my knowledge and belief.

John C. Woolley, declarant.



Subscribed and sworn to before me this 1st day of September, A.D. 1960

My commission expires 2/19/61  
Frances N. Richey  
Notary Public

### STATEMENT

1. Name of water right owner John C. Woolley  
of Santa Fe, Route 1, Box 189

County of Santa Fe, State of New Mexico

2. Source of water supply shallow  
(state whether artesian or shallow water basin)

located in Rio Grande  
(name of underground stream, valley, artesian basin, etc.)

3. The well is located in the NE  $\frac{1}{4}$ , NW  $\frac{1}{4}$ ,  
of section 8, Township 19 N., Range 9 E.  
on land owned by John C. Woolley

4. Description of well: date drilled 1950 driller R. D. Smith depth 150 feet.  
diameter (outside) of casing 12 inches; original flow 275 gal. per min.;  
present flow 350 gal. per min.; maximum pumping lift 77 feet;  
make and type of pump 4 stage, 9 1/4-inch bowls

make, type, horsepower, etc., of power plant 15 HP electric motor

Fractional or percentage interest claimed in well 100%

5. Quantity of water appropriated and beneficially used 3 acre feet per acre  
(feet depth or acre feet per acre)  
for irrigation purposes, also stock and domestic purposes.

6. Acreage actually irrigated and with water right 30.05 acres,  
located and described as follows (describe only lands actually irrigated):

Subdivision	Sec.	Twp.	Range	Acres Irrigated	Owner
SEE ATTACHMENT					

(Note: location of well and acreage actually irrigated must be shown on plat on reverse side.)

7. Water was first applied to beneficial use January 1951 and since that time has been used fully and continuously on all of the above described lands or for the above described purposes except as follows: No exceptions  
Portable sprinkling system is in use. This is the only well used for irrigation. 900' of 4-inch main line and 1120' of 3" laterals.

8. Additional statements or explanations No accurate log available

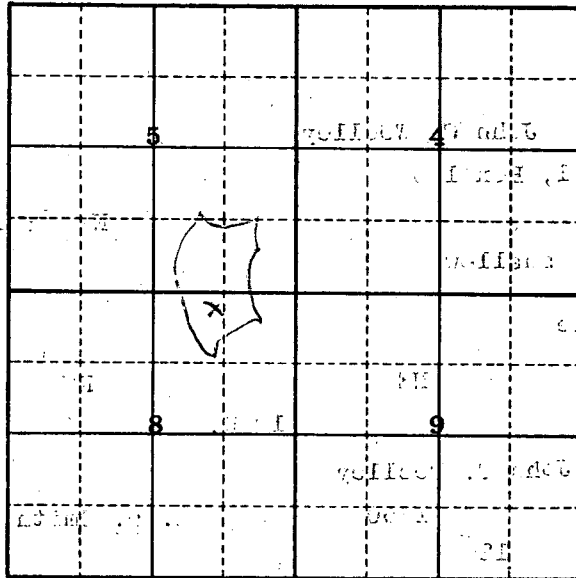

STATE ENGINEER'S OFFICE  
SANTA FE, N.M.  
1960 SEP 1 AM 11:36

STATE ENGINEER'S OFFICE  
SANTA FE, N.M.  
1960 SEP 1 AM 11:36

MINERAL RIGHTS STATEMENT

Locate well and areas actually irrigated as accurately as possible on following plat:

Section (s) 4, 5, 8, & 9, Township 19 N., Range 9 E. N. M. P. M.



**INSTRUCTIONS**

Declaration shall be executed (preferably typewritten) in triplicate and must be accompanied by a \$1.00 filing fee. Each of triplicate copies must be properly signed and attested.

A separate declaration must be filed for each well in use.

All blanks shall be filled out fully. Required information which cannot be sworn to by declarant shall be supplied by affidavit of person or persons familiar with the facts and shall be submitted herewith.

Secs. 1-3. Complete all blanks.

Sec. 4. Fill out all blanks applicable as fully as possible.

Sec. 5. Irrigation use shall be stated in feet depth or acre feet of water per acre applied on the land. If used for domestic, municipal, or other purposes, state total quantity in acre feet used annually.

Sec. 6. Describe only the acreage actually irrigated. When necessary to clearly define irrigated acreages, describe to nearest 2 1/2 acre subdivision. If located on unsurveyed lands, describe by legal subdivision "as projected" from the nearest government survey corners, or describe by metes and bounds and tie survey to some permanent, easily-located natural object.

Sec. 7. Explain and give dates as nearly as possible of any years when all or part of acreage claimed was not irrigated.

Sec. 8. If well irrigates or supplies supplemental water to any other land than that described above, or if land is also irrigated from any other source, explain under this section. Give any other data necessary to fully describe water right.

If additional space is necessary, use a separate sheet or sheets and attach securely hereto.

## ATTACHMENT

SUBDIVISION	SECTION	TOWNSHIP	RANGE	ACRES	OWNER	PRIORITY
a $W\frac{1}{2}W\frac{1}{2}NE\frac{1}{4}NE\frac{1}{4}NE\frac{1}{4}$	8	19 N.	9 E.	0.23	John C. Woolley	d 1950
a $NW\frac{1}{4}NE\frac{1}{4}NE\frac{1}{4}$	8	19 N.	9 E.	8.43	John C. Woolley	d 1950
a $E\frac{1}{2}NE\frac{1}{4}NW\frac{1}{4}NE\frac{1}{4}$	8	19 N.	9 E.	3.46	John C. Woolley	d 1950
a $N\frac{1}{2}NE\frac{1}{4}NW\frac{1}{4}NE\frac{1}{4}$	8	19 N.	9 E.	0.30	John C. Woolley	d 1950
a $SE\frac{1}{4}NW\frac{1}{4}NE\frac{1}{4}$	8	19 N.	9 E.	0.26	John C. Woolley	d 1950
a $NW\frac{1}{4}SW\frac{1}{4}NE\frac{1}{4}NE\frac{1}{4}$	8	19 N.	9 E.	0.04	John C. Woolley	d 1950
a $SW\frac{1}{4}SE\frac{1}{4}SE\frac{1}{4}$	5	19 N.	9 E.	8.57	John C. Woolley	d 1950
a In N & E of $SE\frac{1}{4}SW\frac{1}{4}SE\frac{1}{4}$	5	19 N.	9 E.	5.18	John C. Woolley	d 1950
a $SE\frac{1}{4}SW\frac{1}{4}SE\frac{1}{4}$	5	19 N.	9 E.	1.25	John C. Woolley	d 1950
b $E\frac{1}{2}SE\frac{1}{4}NW\frac{1}{4}NE\frac{1}{4}$	8	19 N.	9 E.	0.48	John C. Woolley	d 1950
b Pt. $W\frac{1}{2}SE\frac{1}{4}SW\frac{1}{4}SE\frac{1}{4}$ ✓	5	19 N.	9 E.	1.14	John C. Woolley	d 1950
c $NW\frac{1}{4}NE\frac{1}{4}NE\frac{1}{4}NE\frac{1}{4}$	8	19 N.	9 E.	0.47	John C. Woolley	d 1950
c $NE\frac{1}{4}NW\frac{1}{4}NE\frac{1}{4}NE\frac{1}{4}$	8	19 N.	9 E.	0.14	John C. Woolley	d 1950
c $SE\frac{1}{4}SW\frac{1}{4}SE\frac{1}{4}SE\frac{1}{4}$	5	19 N.	9 E.	0.10	John C. Woolley	d 1950

a Also had old rights from 17th Century under Cano Ditch

b Also has old rights from 17th Century under Las Joya Ditch

c Irrigation from 1950 from well only

d Priority of 1950 is for use from well only