

IMPORTANT — READ INSTRUCTIONS ON BACK BEFORE FILLING OUT THIS FORM.

Declaration of Owner of Underground Water Right

Rio Grande

BASIN NAME

Declaration No. RG-64443 Date received February 12, 1996

STATEMENT

- Name of Declarant Jose G. Gonzales
Mailing Address 1899-B, Calle Pinedo
County of SANTA FE, State of N.M. 87505
- Source of water supply Shallow water well
(artesian or shallow water aquifer)
- Describe well location under one of the following subheadings:
a. NW $\frac{1}{4}$ NW $\frac{1}{4}$ SE $\frac{1}{4}$ of Sec. 9 Twp. 19N Rge. 8E N.M.P.M., in _____ County.
b. Tract No. 1 of Map No. 2 of the N.P.T. Hydro Survey
c. X = _____ feet, Y = _____ feet. N. M. Coordinate System _____ Zone _____ in the _____ Grant.
On land owned by Jose G. Gonzales
- Description of well: date drilled 6-15-1946 driller Jose G. Gonzales depth 50' feet.
outside diameter of casing 6" inches; original capacity 15 gal. per min.; present capacity 1598L gal. per min.; pumping lift _____ feet; static water level _____ feet (above) (below) land surface;
make and type of pump Jacuzzi Pump 1/2 Horse 210 Voltage
make, type, horsepower, etc., of power plant 1/2 ACRE
Fractional or percentage interest claimed in well 100%
- Quantity of water appropriated and beneficially used 1/2 ACRE 3
(acre feet per acre) (acre feet per annum)
for House use & small garden purposes.
- Acreage actually irrigated 1/2 acres, located and described as follows (describe only lands actually irrigated):

Subdivision	Sec.	Twp.	Range	Acres Irrigated	Owner
<u>NW, NW SE</u>	<u>9</u>	<u>19N</u>	<u>8E</u>	<u>0.5</u>	

(Note: location of well and acreage actually irrigated must be shown on plat on reverse side)

first applied to beneficial use June 15- 1946 and since that time

used fully and continuously on all of the above described lands or for the above described purposes except

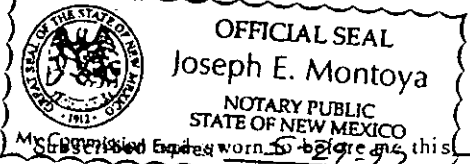
as:

Additional statements or explanations _____

FILED UNDER NEW MEXICO LAW A DECLARATION IS ONLY A STATEMENT OF DECLARANT'S CLAIM. ACCEPTANCE FOR FILING DOES NOT CONSTITUTE APPROVAL OR REJECTION OF THE CLAIM.

STATE ENGINEER OFFICE ALBUQUERQUE NEW MEXICO 96 FEB 13 PM 3 39 96 FEB 13 P 2: 24

I, Jose G. Gonzales being first duly sworn upon my oath, depose and say that the above is a full and complete statement prepared in accordance with the instructions on the reverse side of this form and submitted in evidence of ownership of a valid underground water right, that I have carefully read each and all of the items contained therein and that the same are true to the best of my knowledge and belief.




Jose G. Gonzales declarant.
by: _____ Owner

Subscribed and sworn to before me this 12th day of February, A.D. 1996
My commission expires May 29, 1997 Joseph E. Montoya Notary Public

Locate well and areas actually irrigated as accurately as possible on following plat:

Section (s) _____, Township _____, Range _____ N. T. P. M.



INSTRUCTIONS

Declaration shall be executed (preferably typewritten) in triplicate and must be accompanied by a \$1.00 filing fee. Each of triplicate copies must be properly signed and attested.

A separate declaration must be filed for each well in use.

All blanks shall be filled out fully. Required information which cannot be sworn to by declarant shall be supplied by affidavit of person or persons familiar with the facts and shall be submitted herewith.

Secs. 1-3. Complete all blanks.

Sec. 4. Fill out all blanks applicable as fully as possible.

Sec. 5. Irrigation use shall be stated in acre feet of water per acre per year applied on the land used for domestic, municipal, or other purposes, state total quantity in acre feet used annually.

Sec. 6. Describe only the acreage actually irrigated. When necessary to clearly define irrigated acreage describe to nearest 2 1/2 acre subdivision. If located on unsurveyed lands, describe by legal subdivision, "as projected" from the nearest government survey corners, or describe by metes and bounds and tie survey to permanent, easily-located natural object.

Sec. 7. Explain and give dates as nearly as possible of any years when all or part of acreage claimed is not irrigated.

Sec. 8. If well irrigates or supplies supplemental water to any other land than that described above, land is also irrigated from any other source, explain under this section. Give any other data necessary to describe water right.

If additional space is necessary, use a separate sheet or sheets and attach securely hereto.

RECEIVED
FOR THE DIRECTOR OF THE BUREAU OF LAND MANAGEMENT
WASHINGTON, D.C. 20250
AUG 1 1966
UNITED STATES DEPARTMENT OF THE INTERIOR

2-14-66
BIBLIO
1100
1100



STATE OF NEW MEXICO
STATE ENGINEER OFFICE
SANTA FE

THOMAS C. TURNEY
State Engineer

BATAAN MEMORIAL BUILDING, ROOM 101
POST OFFICE BOX 25102
SANTA FE, NEW MEXICO 87504-5102
(505) 827-6175
FAX: (505) 827-6188

April 16, 1996

Jose G. Gonzales
1889 B Calle Quedo
Santa Fe, NM 87505

RE: File No. RG-64443.

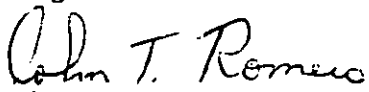
Greetings:

Enclosed is your copy of the Declaration of Owner of Underground Water Right, numbered above, which has been accepted for filing.

Please note that under New Mexico law, a declaration is only a statement of declarant's claim. Acceptance for filing does not constitute approval or rejection of the claim.

Sincerely,

Thomas C. Turney
State Engineer

by: 
John T. Romero
Water Rights Division

JTR:egr
Enclosure
cc: District I

Memorandum

Date: April 10, 1996
To: File
From: John T. Romero
Subject: Field visit to Declared Well

On April 9, 1996, a field inspection of a well declared by Jose G. Gonzales was performed by Mary Young and myself of the State Engineer Office, Water Rights Division. Mr. Gonzales called the office to inform me that he would be on the property which the declared well was located on. He gave me directions to the property along with the time he would be there. The 1964 Upper Rio Grande Hydrographic Survey, Nambe-Pojoaque-Tesuque Section, Map Sheet 2, Tract 1 shows one well on the property owned by Mr. Gonzales. This well was adjudicated to Cirilio Gonzales, Mr. Gonzales deceased father.

Immediately upon arrival at the property we located Mr. Gonzales. Mr. Gonzales showed us the well which was being declared, another well located on the property, and the adjudicated well, well No. RG-867. I used a GPS receiver to attained GPS readings from each well and I sketched the approximate locations of the wells on my copy of the hydrographic survey while Mrs. Young took some photos of the wells. During this time Mr. Gonzales called a neighbor to see if he was interested in declaring his well which Mr. Gonzales thought was a pre-basin well. This well was not shown on the hydrographic survey. The individual who wanted to declare his well was Mr. Jesse Rincon, a neighbor located to the west of Mr. Gonzales and next to him. We took a GPS reading and some photos of the well since we were in the area. Mr. Rincon asked if I would send the

declaration forms to him so he could fill them out and send them back to us. He gave me his address before we left the site. The location of the well which is being declared is located in the NW1/4 NW1/4 SE1/4 of Section 9, Township 19 North, Range 8 East, New Mexico Principal Meridian and further described as X=545,190 feet, Y=1,780,080 feet, New Mexico Coordinate System. The third well owned by Mr. Gonzales was located in the NE1/4 NE1/4 SW1/4 of Section 9, Township 19 North, Range 8 East, NMPM and further described as X=545,070 feet, Y=1,780,020 feet, NMCS. Well No. RG-867 was located as shown on the hydrographic survey. The well which Mr. Rincon, the neighbor, owned was located in the NE1/4 NE1/4 SW1/4 of Section 9, Township 19 North, Range 8 East, NMPM and further described as X=544,980 feet, Y=1,780,020 feet, NMCS.