

File No. RG 51140

NEW MEXICO OFFICE OF THE STATE ENGINEER



APPLICATION FOR PERMIT TO USE UNDERGROUND WATERS IN ACCORDANCE WITH SECTIONS 72-12-1.1, 72-12-1.2, OR 72-12-1.3 NEW MEXICO STATUTES



For fees, see State Engineer website: <http://www.ose.state.nm.us/>

1. APPLICANT(S)

6-40069

Name: Gerald Vitamvas	Name: Linda Wervey Vitamvas
Contact or Agent: <input type="checkbox"/> check here if Agent	Contact or Agent: <input type="checkbox"/> check here if Agent
Mailing Address: 9 Vista Tesuque	Mailing Address: 9 Vista Tesuque
City: Santa Fe	City: Santa Fe
State: NM Zip Code: 87506	State: NM Zip Code: 85706
Phone: 414-254-2724 <input type="checkbox"/> Home <input checked="" type="checkbox"/> Cell Phone (Work):	Phone: <input type="checkbox"/> Home <input type="checkbox"/> Cell Phone (Work):
E-mail (optional): jedvitamvas@gmail.com	E-mail (optional):

2. WELL LOCATION Required: Coordinate location must be New Mexico State Plane (NAD 83), UTM (NAD 83), or Lat/Long (WGS84). District II (Roswell) and District VII (Cimarron) customers, provide a PLSS location in addition to above.

NM State Plane (NAD83) - In feet	NM West Zone <input type="checkbox"/> NM Central Zone <input type="checkbox"/> NM East Zone <input type="checkbox"/>	X (in feet): Y (in feet):
UTM (NAD83) - In meters	UTM Zone 13N <input checked="" type="checkbox"/> UTM Zone 12N <input type="checkbox"/>	Easting (in meters): 3960926 Northing (in meters): 3960926
Lat/Long (WGS84) - To 1/10 th of second	Latitude: deg min sec	
	Longitude: deg min sec	
Other Location Information (complete the below, if applicable):		
PLSS Quarters or Halves:	Section:	Township: Range:
County: Santa Fe		
Land Grant Name (if applicable):		
Lot No:	Block No:	Unit/Tract: Subdivision:
Hydrographic Survey:		Map: Tract:
Other description relating point of diversion to common landmarks, streets, or other:		
Point of Diversion is on Land Owned by (Required): Gerald Vitamvas and Linda Wervey Vitamvas		

2016 JAN 27 AM 10:11

FOR OSE INTERNAL USE
OFFICE OF STATE ENGINEER
SANTA FE, NEW MEXICO

Application for Permit, Form wr-01, Rev 6/14/12

Trn No.:	Receipt No.:
Sub-basin:	Log Due Date:

3. PURPOSE OF USE

<input type="checkbox"/> Domestic use for one household
<input type="checkbox"/> Livestock watering
<input checked="" type="checkbox"/> Domestic use for more than one household. Number of households <u>2</u>
<input type="checkbox"/> Drinking and sanitary uses that are incidental to the operations of a governmental, commercial, or non-profit facility
<input type="checkbox"/> Prospecting, mining or drilling operations to discover or develop natural resources
<input type="checkbox"/> Construction of public works, highways and roads
<input type="checkbox"/> Domestic use for one household and livestock watering
<input type="checkbox"/> Domestic use for multiple households and livestock watering
<input type="checkbox"/> Domestic well to accompany a house or other dwelling unit constructed for sale

4. WELL INFORMATION

File Information: (If existing well, provide OSE no. & indicate below if well is to be replacement, repaired or deepened, or supplemental. If new well, leave blank, as OSE must assign no.)		
OSE Well No. (If Existing) <u>RG 51140</u>	New Well No. (provided by OSE)	
Driller Name: <u>Thompson</u>	Driller License Number: <u>WD 622</u>	
Approximate Depth of Well (feet): <u>600</u>	Outside Diameter of Well Casing (inches): <u>4.5</u>	
<input type="checkbox"/> Replacement well (List all existing wells if more than one):	<input type="checkbox"/> Repair or Deepen: <input type="checkbox"/> Clean out well to original depth <input type="checkbox"/> Deepen well from _____ to _____ ft. <input type="checkbox"/> Other (Explain):	<input type="checkbox"/> Supplemental well (List OSE No. for all wells this will supplement):

5. ADDITIONAL STATEMENTS OR EXPLANATIONS


This application is to update the well from single domestic use to multiple domestic use.

ACKNOWLEDGEMENT

I, We (name of applicant(s)), Gerald Vitamvas and Linda Wervey Vitamvas

Print Name(s)

affirm that the foregoing statements are true to the best of (my, our) knowledge and belief.


Applicant Signature


Applicant Signature

ACTION OF THE STATE ENGINEER (FOR OSE USE ONLY)

This application is approved subject to the attached general and specific conditions of approval.

Witness my hand and seal this _____ day of _____ 20 _____, for the State Engineer,

By: _____
Signature _____ Print _____

FOR OSE INTERNAL USE
OFFICE OF STATE ENGINEER
SANTA FE, NEW MEXICO

Application for Permit, Form wr-01, Rev 6/14/12

Sub-basin:	Trn No.:	Receipt No.:
	POD No.:	Log Due Date:

NEW MEXICO STATE ENGINEER OFFICE
APPLICATION FOR PERMIT TO USE UNDERGROUND WATERS
IN ACCORDANCE WITH SECTION 72-12-1 NEW MEXICO STATUTES

GENERAL CONDITIONS OF APPROVAL (A thru P)

- 06-A The maximum amount of water that may be appropriated under this permit is 0.000 acre-feet in any year.
- 06-B The well shall be drilled by a driller licensed in the State of New Mexico in accordance with Section 72-12-12 New Mexico Statutes Annotated. A licensed driller shall not be required for the construction of a driven well; provided that the casing shall not exceed two and three-eighths (2 3/8) inches outside diameter (Section 72-12-12).
- 06-C Driller's well record must be filed with the State Engineer within 20 days after the well is drilled or driven. Well record forms will be provided by the State Engineer upon request.
- 06-D The casing shall not exceed 7 inches outside diameter except under specific conditions in which reasons satisfactory to the State Engineer are shown.
- 06-E To request a change to the use of water authorized under this permit, the permittee shall file an application with the State Engineer.
- 06-F An application for a new 72-12-1.1 domestic well permit where the proposed point of diversion is to be located on the same legal lot of record as an operational 72-12-1.1 domestic well shall be treated as an application for a supplemental well.
- 06-G If artesian water is encountered, all rules and regulations pertaining to the drilling and casing of artesian wells shall be complied with.
- 06-H The drilling of the well and amount and uses of water permitted are subject to such limitations as may be imposed by a court or by lawful municipal or county ordinance which are more restrictive than the conditions of this permit and applicable State Engineer regulations.
- 06-I The permittee shall utilize the highest and best technology available to ensure conservation of water to the maximum extent practical.

Trn Desc: RG 51140
Log Due Date: _____
Form: wr-01

File Number: RG 51140
Trn Number: 582028

NEW MEXICO STATE ENGINEER OFFICE
APPLICATION FOR PERMIT TO USE UNDERGROUND WATERS
IN ACCORDANCE WITH SECTION 72-12-1 NEW MEXICO STATUTES

GENERAL CONDITIONS OF APPROVAL (Continued)

- 06-J The well shall be set back a minimum of 50 ft. from an existing well of other ownership unless a variance has been granted by the State Engineer. The State Engineer may grant a variance for a replacement well or to allow for maximum spacing of the well from a source of groundwater contamination. The well shall be set back from potential sources of contamination in accordance with rules and regulations of the NM Environment Department.
- 06-K Pursuant to section 72-8-1 NMSA, the permittee shall allow the State Engineer and his representatives entry upon private property for the performance of their respective duties, including access to the well for meter reading and water level measurement.
- 06-L The permit is subject to cancellation for non-compliance with the conditions of approval or if otherwise not exercised in accordance with the terms of the permit.
- 06-M The right to divert water under this permit is subject to curtailment by priority administration as implemented by the State Engineer or a court.
- 06-N In the event of any change of ownership to this permit the new owner shall file a change of ownership form with the State Engineer in accordance with Section 72-1-2.1 NMSA.
- 06-O This well permit shall automatically expire unless the well is completed and the well record is filed with the State Engineer within one year of the date of issuance of the permit. It is the responsibility of the permit holder to ensure that the well record has been properly filed with the State Engineer.
- 06-P The well shall be constructed, maintained, and operated to prevent inter-aquifer exchange of water and to prevent loss of hydraulic head between geologic zones.
- 06-Q The State Engineer retains jurisdiction over this permit.

SPECIFIC CONDITIONS OF APPROVAL

- 06-8 Water diverted under this permit is restricted to indoor household, drinking and sanitary purposes only. Water shall be conveyed from the well to the place of use in closed conduit and the effluent returned to the underground so that it will not appear on the surface. No irrigation of lawns, gardens, trees

Trn Desc: RG 51140
Log Due Date: _____
Form: wr-01

File Number: RG 51140
Trn Number: 582028

NEW MEXICO STATE ENGINEER OFFICE
APPLICATION FOR PERMIT TO USE UNDERGROUND WATERS
IN ACCORDANCE WITH SECTION 72-12-1 NEW MEXICO STATUTES

or use in any type of pool, pond or livestock watering is authorized under this permit.

06-5B A totalizing meter shall be installed before the first branch of the discharge line from the well and the installation shall be acceptable to the State Engineer; the Engineer shall be advised of the make, model, serial number, date of installation, and initial reading of the meter prior to appropriation of water; pumping records shall be submitted to the District Supervisor on or before the 10th of Jan., April, July and Oct. of each year for the 3 preceding calendar months.


NO LOG DUE


ACTION OF STATE ENGINEER

This application is approved for the use indicated, subject to all general conditions and to specific conditions listed above.

Witness my hand and seal this 28 day of Jan A.D., 2016

Tom Blaine, P.E., State Engineer

By: 
Diego Anaya



Trn Desc: RG 51140
Log Due Date: _____
Form: wr-01

File Number: RG 51140
Trn Number: 582028