

original

1/22/2017

FILED

UNITED STATES DISTRICT COURT
DISTRICT OF NEW MEXICO

**IN THE UNITED STATES DISTRICT COURT
FOR THE DISTRICT OF NEW MEXICO**

2017 JAN 25 AM 9:51

CLERK-SANTA FE

STATE OF NEW MEXICO, *ex rel.* STATE ENGINEER,

Plaintiff,

v.

R. LEE AAMODT, *et al.*,

Defendants.

No. 66cv6639 WJ/WPL

INTER SE OBJECTION

The person or entity named below files this *inter se* objection to the non-Pueblo water rights described in the Addendum to the Proposed Final Judgment and Decree on Water Rights in the Nambe-Pojoaque-Tesuque Stream System ("Pojoaque Basin") for the reasons stated below.

PLEASE TYPE OR PRINT:

FULL NAME Jessica A. Trujillo (Husband: Jake E. Scarbrough)
MAILING ADDRESS 241 County Rd. 84, Santa Fe, NM 87506
E-MAIL: jscarbro@gmail.com

YOUR OWN WATER RIGHTS IN THE POJOAQUE BASIN (OSE File No, Court Subfile Number, Well Number): File No. RG-41219
Subfile No: PM-41219, well No: RG-41219

NON-PUEBLO WATER RIGHT(S) TO WHICH YOU OBJECT: (Please check the box and provide requested information. Additional forms may be necessary.)

- (1) non-Pueblo groundwater rights;
- (2) the source of water, point of diversion and priority dates of non-Pueblo surface water rights served by Las Acequias de Chupadero from the Rio en Medio;
- (3)(a) the additional sources of water for non-Pueblo surface water rights served by the Acequia Larga de Jacona: the Rio Tesuque, Barry's Spring, Dona Inez Spring, Spring "A," Spring "B," and Spring "C";

(3)(b) the additional sources of water for non-Pueblo surface water rights served by the Acequia Ancon de Jacona: Pojoaque Creek and the Rio Tesuque;

3(c) all elements of surface water rights adjudicated under Subfile Nos. 31.1, 31.2, and 31.3;

(4) a provisional water right.

SUBFILE NUMBER(S): PM-41219, as documented in OSE Document 11186-11 and 11186-9, in reference to well RG-41219

DEFENDANT(S)/OWNER(S) Listed in above referenced documents as Curtis Novak, but listed as Jessica Trujillo on OSE NMWRPS database.


STATE THE SPECIFIC LEGAL AND FACTUAL BASIS FOR YOUR OBJECTION:

I object to adjudication addendum which lists Curtis Novak as the owner of well RG-41219, subfile PM41219. I have paperwork and the OSE water database NMWRPS, shows myself, Jessica Trujillo, as the owner. I also object to any conditions which limit the use of water from well RG41219 outside the home, for things such as gardens, grass, flowers, etc.

STATE HOW YOUR WATER RIGHT(S) WILL BE INJURED OR HARMED IN A LEGALLY COGNIZABLE WAY BY THE DETERMINATION OF THE WATER RIGHT(S) OBJECTED TO:

My water rights will be harmed if the proposed adjudication addendums (11186-11, with 11186-9) determine Curtis Novak as the owner rather than myself as defined in NMWRPS.

I understand that I (or my attorney) must attend a mandatory scheduling conference to be held at a time and place to be announced. Further procedures for hearing *inter se* objections will be determined at the conference.

Signed:  Dated: 1-22-17

Subfile No. PM-41219

Jessica Trujillo, but under Carl's Novak

<u>ORDER</u>	<u>DATE</u>	<u>DOCKET NO</u>
Subfile Order Filed	2/2/2001	5805
Pre-Settlement Order Filed (PM Wells)	1/8/1996	

On state Water Database if shows us, Jessica.

A. DOMESTIC

Priority: RG-41219: 2/2/1984

Source: Underground waters of the Rio Grande Underground Water Basin.

Purpose of Use: 72-12-1 DOMESTIC ONE OR MORE HOUSEHOLDS

Point of Diversion

Well No. RG-41219

Backyard well

Location:

NE 1/4 SW 1/4 SE 1/4 Sec. 11, T19N, R08E

X: 556,400 feet

Y: 1,778,300 feet

New Mexico State Plane Coordinate System, Central Zone, NAD 1927

Place of Use:

Within the property owned by the Defendant(s) served by the well.

As shown on Well Map 7, Upper Rio Grande Hydrographic Survey, Nambe-Pojoaque-Tesuque Section (1964-2016), Final Judgment and Decree.

Amount of Water (acre-feet per acre per year, not to exceed):

Not to exceed a diversion of 0.7 acre feet per year per household from the well described above or the historic beneficial use, whichever is less; provided, however, that in no case shall the total diversion from such well exceed 3.0 acre feet per year.

Meter requirement: There shall be a totalizing meter installed before each household's branch of the discharge line from the well, with installation acceptable to the State Engineer. Pumping records at each such meter shall be submitted to the Water Master, in the form and with such frequency as may be established.

Jake Scarborough
241 County Road 84
Santa Fe, NM 87506

RECEIVED
In Santa Fe 2017 JAN 25 AM 9:51

UNITED STATES DISTRICT COURT
DISTRICT OF NEW MEXICO



JAN 25 2017
CLERK-SANTA FE

MATTHEW J. DYKMAN
CLERK

Clerk's Office, US District Court
106 South Federal Place
Santa Fe, NM 87501

Received
FILED
dkr

ARRIVÉE
23 JAN 2017



SANTA FE, NM 87506
JAN 9 1 2015
USA FOREVER

87501-301199

