

File \_\_\_\_\_



**NEW MEXICO OFFICE OF THE STATE ENGINEER**



CHANGE OF OWNERSHIP OF 72-12-1 PERMIT FOR (check one):

Individual       Corporation

**1. OWNER OF RECORD (Seller)**

Name: <u>Lillian morales</u>	Name: <u>Leroy morales</u>
Phone: <input type="checkbox"/> Home <input type="checkbox"/> Cell Phone (Work):	Phone: <input type="checkbox"/> Home <input type="checkbox"/> Cell Phone (Work):
a. Owner of Record File No: <u>RG63335</u>	b. Sub-file No.: c. Cause No.: <u>6639</u>

**2. NEW OWNER (Buyer) Note: If more owners need to be listed, attach a separate sheet. Attached?  Yes**

Name: <u>Tina C Lujan</u>	Name:
Contact or Agent: check here if Agent <input type="checkbox"/>	Contact or Agent: check here if Agent <input type="checkbox"/>
Mailing Address: <u>1396 Bishops Lodge Rd</u>	Mailing Address:
City: <u>Santa Fe 87506</u>	City:
State: <u>New Mexico</u> Zip Code:	State: Zip Code:
Phone: <input checked="" type="checkbox"/> Home <input type="checkbox"/> Cell Phone (Work): <u>505-982-4197</u>	Phone: <input type="checkbox"/> Home <input type="checkbox"/> Cell Phone (Work):
E-mail (optional): <u>TLujan53@gmail.com</u>	E-mail (optional):

Required: Submit warranty deed(s) or other instrument(s) of conveyance properly recorded with the county clerk's office.

**3. AMOUNT CONVEYED**

Amount of Water (acre-feet per annum): 0.7 ASA / per house hold up to 3.0

**4. LIST ALL KNOWN POINT(S) OF DIVERSION (POD) FOR THE 72-12-1 PERMIT CONVEYED**

OSE POD No.	Subdivision	Section	Township	Range
<u>RG63335</u>	<u>T = 598, 8414 = 1,725,928</u>			

2016 JAN -3 PM 12:4

STATE OF NEW MEXICO  
OFFICE OF THE STATE ENGINEER

FOR OSE INTERNAL USE		Change of Ownership, Form wr-02d, Revised 6/14/12	
File No.: <u>RG-63335</u>	Trn No.: <u>000524</u>	Receipt No.: <u>6-41442</u>	
Trans Desc. (optional):		Sub-Basin:	

5. ADDITIONAL STATEMENTS OR EXPLANATIONS

[Empty box for additional statements or explanations]

ACKNOWLEDGEMENT FOR INDIVIDUAL

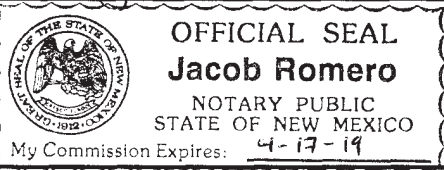
I, We (name of owner(s)), Tina C Lujan Print Name(s)

affirm that the foregoing statements are true to the best of (my, our) knowledge and belief.

J.P.M. Tina C Lujan Signature Signature

State of New Mexico )  
County of Santa Fe ) ss.

This instrument was acknowledged before me this 3 day of January A.D., 20 17, by (name of owner(s)):  
Tina C Lujan



Notary Public: [Signature]  
My commission expires: Apr 17<sup>th</sup>, 2019

ACKNOWLEDGEMENT FOR CORPORATION

I, We (name of owner(s)), \_\_\_\_\_ Print Name(s)

affirm that the foregoing statements are true to the best of (my, our) knowledge and belief.

\_\_\_\_\_  
Officer Signature Officer Signature

State of \_\_\_\_\_ )  
County of \_\_\_\_\_ ) ss.

This instrument was acknowledged before me this \_\_\_\_\_ day of \_\_\_\_\_ A.D., 20 \_\_\_\_\_, by the following on behalf of said corporation.

Name of Officer: \_\_\_\_\_

Title of Officer: \_\_\_\_\_

Name of Corporation Acknowledging: \_\_\_\_\_

State of Corporation: \_\_\_\_\_

Notary Public: \_\_\_\_\_

My commission expires: \_\_\_\_\_

FOR OSE INTERNAL USE Change of Ownership, Form wr-02d, Revised 6/14/12

File No.: <u>24-63335</u>	Trn No.: <u>600524</u>	Receipt No.: <u>6-41442</u>
Trans Desc. (optional):		Sub-Basin:

SP-3 SHCP Form QUITCLAIM DEED (NMSP 7806) (REV. 8/93) NEW MEXICO STATE

# QUITCLAIM DEED

2507520

Margarita Trujillo And Lillian Marie Morales

\_\_\_\_\_ for consideration paid, quitclaim \_\_\_\_\_

to Tina Cecilia Lujan

whose address is 1392 Bishop Lodge Rd./MAILING ADDRESS IS

1396 Bishop Lodge Rd.

the following described real estate in Santa Fe County, New Mexico:

A certain portion of land situate at Tesuque, Precint No. 2 a particle of the property known as the property of Tomas Trujillo, and his wife Albina Griego De Trujillo, containing sixty-six feet all along the length of the property, bounding as follows:

West, Bernardino Romero  
North, The Road  
East, Tomas Trujillo  
South, The River Of Cajoncito.

Also one room of the paternal and maternal house situate in the property of Tomas Trujillo.

Witness \_\_\_\_\_ hand \_\_\_\_\_ and seal \_\_\_\_\_ this 1st day of August, 2003

Margarita Trujillo (Seal) \_\_\_\_\_ (Seal)

Lillian Marie Morales (Seal) \_\_\_\_\_ (Seal)

### ACKNOWLEDGEMENT FOR NATURAL PERSONS

STATE OF NEW MEXICO )  
 ) ss.  
COUNTY OF Santa Fe )

This instrument was acknowledged before me on August 1, 2003

by Margarit Trujillo and Lillian Marie Morales

My commission expires \_\_\_\_\_  
(Seal) **OFFICIAL SEAL**  
**Frank G. Arellano**  
NOTARY PUBLIC  
STATE OF NEW MEXICO  
My Commission Expires: 03/26/07

Frank G. Arellano  
NOTARY PUBLIC

### ACKNOWLEDGEMENT FOR CORPORATION

STATE OF NEW MEXICO )  
 ) ss.  
COUNTY OF \_\_\_\_\_ )

This instrument was acknowledged before me on \_\_\_\_\_, 20\_\_\_\_


by \_\_\_\_\_ of \_\_\_\_\_

of \_\_\_\_\_ (CORPORATION ACKNOWLEDGEMENT)

a \_\_\_\_\_ Corporation, on behalf of said corporation.

My commission expires \_\_\_\_\_  
(Seal) \_\_\_\_\_ NOTARY PUBLIC

COUNTY OF SANTA FE 1280 } ss. 840  
STATE OF NEW MEXICO  
I HEREBY CERTIFY THAT THIS INSTRUMENT WAS FILED  
FOR RECORD ON THE 1st DAY OF Aug A.D.  
2003 AT 1:40 O'CLOCK PM  
AND WAS DULY RECORDED IN BOOK 3607  
PAGE 530  
OF THE RECORDS OF  
SANTA FE COUNTY  
WITNESS MY HAND AND SEAL OF OFFICE  
REBECCA BUSTAMANTE  
COUNTY CLERK, SANTA FE COUNTY, N.M.  
Frank G. Arellano  
DEPUTY



STATE ENGINEER OFFICE  
METER READING FORM



Santa Fe Office  
PO BOX 25102  
SANTA FE, NM 87504-5102

**STATE OF NEW MEXICO  
OFFICE OF THE STATE ENGINEER**

File Nbr: RG 63335  
Well File Nbr: RG 63335

TINA C. LUJAN  
1396 BISHOPS LODGE RD  
SANTA FE, NM 87506

1. WATER METER INFORMATION:

Well File Nbr: RG 63335	Meter Rec Nbr: 5778
Serial Number: 4064061	Meter Make: MASTERMETER
Number of Dials: 6	Multiplier: 10.0000
Unit of Measure: GALS	

2. METER READING INFORMATION:

Meter Reading: \_\_\_\_\_ Meter Reading Date: \_\_\_\_\_

3. COMMENTS:

---



---



---



---

Submitted by: \_\_\_\_\_

Instructions:

Meter readings shall be submitted to the District at the above address on or before the 10th of January, April, July, and October of each year for the 3 preceding calendar months.

Section 1. If meter has been replaced, complete all items in Section 1 for the new meter.

Section 2. Please enter meter reading and the date of the reading;

Section 3. Under comments, give any pertinent information concerning repair of meter and dates out of service, meter change out, etc.

\*\* Please make copies of this form for submitting your meter readings.

mtrread

Tom Blaine, P.E.  
State Engineer



Santa Fe Office  
PO BOX 25102  
SANTA FE, NM 87504-5102

**STATE OF NEW MEXICO  
OFFICE OF THE STATE ENGINEER**

Trn Nbr: 600524  
File Nbr: RG 63335

Jan. 03, 2017

TINA C. LUJAN  
1396 BISHOPS LODGE RD  
SANTA FE, NM 87506

Greetings:


Enclosed is one original copy of a Change of Ownership of a Water Right submitted to this office for filing. This Change of Ownership is accepted for filing in accordance with Section 72-1-2.1, NMSA 1978 (1996 Supp.), effective May 15, 1996. The acceptance by the State Engineer Office does not constitute validation of the right claimed.

According to Section 72-1-2.1, NMSA 1978 (1996 Supp.), you must record this Change of Ownership with the clerk of the county in which the water is located. The filing shall be public notice of the existence and contents of the instruments so recorded.

The Conditions of Approval of your permit require that your well(s) be metered and that meter readings be submitted to this office in writing.

A form(s) have been enclosed for your convenience for submittal of meter readings. Please make copies of this form(s) for your use. If you have any questions, please feel free to contact us.

Sincerely,

  
Jacob Romero  
(505) 827-6120

Enclosure

mtrown\_req

**OFFICE OF THE STATE ENGINEER/INTERSTATE STREAM COMMISSION – SANTA FE OFFICE**

OFFICIAL RECEIPT NUMBER: 6 - 41442 DATE: January 3, 2017 FILE NO.: RG-63335  
 TOTAL: 2.00 RECEIVED: Forest 00/100 DOLLARS CHECK NO.: \_\_\_\_\_ CASH:   
 PAYOR: TWO C HIGGS ADDRESS: 1396 Bishops Lake Rd CITY: Santa Fe STATE: NM  
 ZIP: 87504 RECEIVED BY: Steve Mathias

INSTRUCTIONS: Indicate the number of actions to the left of the appropriate type of filing. Complete the receipt information. **Original** to payor; **pink** copy to Program Support/ASD; and **yellow** copy for Water Rights. If a mistake is made, void the original and all copies and submit to Program Support/ASD as part of your daily deposit.

**I. Ground Water Filing Fees**

- 1. Change of Ownership of Water Right 2.00
- 2. Application to Appropriate or Supplement Domestic 72-12-1 Well \$ 125.00
- 3. Application to Repair or Deepen 72-12-1 Well \$ 75.00
- 4. Application for Replacement 72-12-1 Well \$ 75.00
- 5. Application to Change Purpose of Use 72-12-1 Well \$ 75.00
- 6. Application for Stock Well \$ 5.00

**B. Surface Water Filing Fees**

- 1. Change of Ownership of a Water Right \$ 5.00
- 2. Declaration of Water Right \$ 10.00
- 3. Amended Declaration \$ 25.00
- 4. Application to Change Point of Diversion and Place and/or Purpose of Use from Surface Water to Surface Water \$ 200.00
- 5. Application to Change Point of Diversion and Place and/or Purpose of Use from Ground Water to Surface Water \$ 200.00
- 6. Application to Change Point of Diversion \$ 100.00
- 7. Application to Change Place and/or Purpose of Use \$ 100.00
- 8. Application to Appropriate \$ 25.00
- 9. Notice of Intent to Appropriate \$ 25.00
- 10. Application for Extension of Time \$ 50.00
- 11. Supplemental Well to a Surface Right \$ 100.00
- 12. Return Flow Credit \$ 100.00
- 13. Proof of Completion of Works \$ 25.00
- 14. Proof of Application of Water to Beneficial Use \$ 25.00
- 15. Water Development Plan \$ 100.00
- 16. Declaration of Livestock Water Impoundment \$ 10.00
- 17. Application for Livestock Water Impoundment \$ 10.00

**C. Well Driller Fees**

- 1. Application for Well Driller's License \$ 50.00
- 2. Application for Renewal of Well Driller's License \$ 50.00
- 3. Application to Amend Well Driller's License \$ 50.00

**D. Reproduction of Documents**

\_\_\_\_\_ @ 0.25¢ \$ \_\_\_\_\_  
 \_\_\_\_\_ Map(s) \$ \_\_\_\_\_

**E. Certification**

\_\_\_\_\_ \$ \_\_\_\_\_

**F. Other**

\_\_\_\_\_ \$ \_\_\_\_\_

**G. Comments:**

- 10. Application to Change Place or Purpose of Use Non 72-12-1 Well \$ 25.00
- 11. Application to Change Point of Diversion and Place and/or Purpose of Use from Surface Water to Ground Water \$ 50.00
- 12. Application to Change Point of Diversion and Place and/or Purpose of Use from Ground Water to Ground Water \$ 50.00
- 13. Application to Change Point of Diversion of Non 72-12-1 Well \$ 25.00
- 14. Application to Repair or Deepen Non 72-12-1 Well \$ 5.00
- 15. Application for Test, Exptl. Observ. Well \$ 5.00
- 16. Application for Extension of Time \$ 25.00
- 17. Proof of Application to Beneficial Use \$ 25.00
- 18. Notice of Intent to Appropriate \$ 25.00

**All fees are non-refundable.**