

IN THE UNITED STATES DISTRICT COURT
FOR THE DISTRICT OF NEW MEXICO

STATE OF NEW MEXICO,)
ex rel. State Engineer,)
))
Plaintiff,)
))
vs.)
))
R. LEE AAMODT, et al.,)
))
Defendants,)
))
and)
))
UNITED STATES OF AMERICA,)
PUEBLO DE NAMBÉ,)
PUEBLO DE POJOAQUE,)
PUEBLO DE SAN ILDEFONSO,)
and PUEBLO DE TESUQUE,)
))
Plaintiffs-in-Intervention.)
_____)

No. 66cv06639 WJ/WPL

Subfile No.: PM-73062

CONSENT ORDER ADJUDICATING POST-1982 DOMESTIC
WELL WATER RIGHTS

THIS MATTER is before me under the provisions of paragraph IV.B.1 of the Court's June 14, 2007 Procedural and Scheduling Order for the Adjudication of Water Rights Under Domestic Wells Permitted After January 13, 1983 (Docket No. 6239) and pursuant to the Court's December 11, 2006 Order to Show Cause (Docket No. 6194) concerning the rights to use the public waters of the Rio Grande Underground Water Basin and the Nambé-Pojoaque-Tesuque stream system of Defendants

DENISE E. HURTADO
P.O. BOX 858
TESUQUE, NM 87574

The Court FINDS:

1. The Court has jurisdiction over the Defendant(s) and the subject matter of this suit.
2. The State of New Mexico and the above-named Defendant(s) are in agreement concerning certain elements of Defendant's right to divert and use the public waters of the Rio Grande Stream System. By their signatures appearing below, the State and the Defendant(s) have approved and accepted the elements of Defendant's water rights as set forth below.
3. There is no just reason to delay entry of this Consent Order as a final judgment as between the Plaintiff State of New Mexico and the Defendant(s) regarding the elements of the claims of the Defendant(s) adjudicated by this Consent Order.

IT IS THEREFORE ORDERED that the right of the Defendant(s) to divert and use the public waters of the Rio Grande Underground Water Basin and the Nambe-Pojoaque-Tesuque stream system as follows:

Purpose: Domestic use for one household pursuant to NMSA § 72-12-1 and -1.1

State Engineer File No.: RG-73062

Priority: 10/22/1999

Source of Water: Underground waters of the Rio Grande Underground Water Basin.

Point of Diversion: Well No. RG-73062

Well No.: RG-73062 **Location X:** 591,555 feet **Y:** 1,736,888 feet
on the New Mexico State Plane Coordinate System,
Central Zone, N.A.D., 1927


Place of Use: Within the property owned by the Defendant(s) served by the well.

Amount of Water: Not to exceed a diversion and consumption of 0.5 acre feet per year from the well described above unless a more restrictive diversion limit applies pursuant to court order, covenant or ordinance.

Other Conditions: Use shall be limited strictly to household, drinking and sanitary purposes; water shall be conveyed from the well to the place of use in closed conduit and the effluent returned to the underground so that it will not appear on the surface. No irrigation of lawns, gardens, trees or use in any type of pool or pond is authorized. All other conditions of State Engineer Permit No. RG-73062 for the above described well are also incorporated herein.

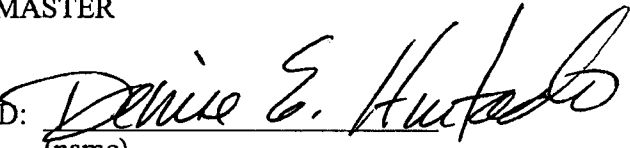
These water rights may be subject to objection by any other water right owner with standing. The rights are also subject to the entry of the final decree in this case.

IT IS FURTHER ORDERED that the Defendant(s) are enjoined from any diversion or use of the waters of the Nambe-Pojoaque-Tesuque stream system except in accordance with the rights adjudicated in this order or any other order of the Court.


WILLIAM P. JOHNSON
UNITED STATES DISTRICT JUDGE

Recommended for approval:



PIERRE LEVY
SPECIAL MASTER

ACCEPTED: 
(name)

ADDRESS: P.O. Box 858
Tesuque, NM
87574

DATE: 6/9/2017

THE STATE OF NEW MEXICO



Edward C. Bagley
Special Assistant Attorney General
Office of the State Engineer
P.O. Box 25102
Santa Fe, NM 87504
(505) 827-7844
edward.bagley@state.nm.us

6/9/2017
DATE