

This document provides a summary of the water right data in the original consent order for this subfile as well as any amendments and corrections to the consent order. In the event there is a discrepancy between a description of water rights set forth in this document and the specific Court order that determines that right, the specific Court order is controlling.

Subfile No.: **21.27.19-U**

Court No.: **CV-WH-03-904**

CID Assessment Number: **None**

Date of Filing of Original Consent Order: **October 03, 2006**

Defendants: **BILLY J. MORAHAN**  
**MONICA C. MORAHAN**

**A. NO RIGHT (Surface Water Only):**

a. **Office of the State Engineer File No(s):** 6

b. **Priority:**  
NONE

c. **Source:**  
Surface waters of the Pecos River Stream System

d. **Purpose of Use:**  
NO RIGHT

e. **Point(s) of Diversion:**  
NONE  
Ditch Name: Carlsbad Irrigation District Main Canal  
Location: As set forth in Part G of this Appendix

**f. Location and Amount of No Right Acreage:**


Section 19, Township 21S, Range 27E, N.M.P.M.

Pt. SE¼ and Lot 29, La Huerta Circle Drive Addition 0.20 acres







Total: 0.20 acres ( No Right )

As shown on the attached revised Hydrographic Survey Map for Subfile No. 21.27.19-U, and the CID Section Hydrographic Survey Map Sheet No. 37 (1999-2011), included in Part F of this Appendix, representing the Court record as of the date of the filing of this Decree.

g. **Amount of Water:**  
NONE



**Legend**


-  Point of Diversion
-  Canals / Ditches
- Tract Boundaries**
-  Surface Water Only
-  Supplemental Groundwater
-  Reservoir / Pond
-  No Right

2009 Digital Orthophotography

Grid Interval = 1000

Scale 1" = 150'

1:1,800



**STATE OF NEW MEXICO**

*Office of the State Engineer*

John R. D'Antonio, Jr., P.E., State Engineer

**Pecos River Stream System  
Carlsbad Irrigation District**

Hydrographic Survey

Township 21

D.D.

Billy J. & Monica C.

Morahan

Subfile 21.27.19-U

12/16/2010



PAE