

This document provides a summary of the water right data in the original consent order for this subfile as well as any amendments and corrections to the consent order. In the event there is a discrepancy between a description of water rights set forth in this document and the specific Court order that determines that right, the specific Court order is controlling.

Subfile No.: **21.27.30.4-P**

Court No.: **CV-WH-03-716**

CID Assessment Number: **521-00-00-00-01, 134-01-00-00-01**

Date of Filing of Original Consent Order: **March 12, 2007**

Defendants: **CARLSBAD MUNICIPAL SCHOOLS**

A. IRRIGATED LANDS (Surface Water & Supplemental Groundwater Combined):

a. **Office of the State Engineer File No(s):** 6, C-129-AA

b. **Priority:**

Supplemental Right: C-129-AA: 12/31/1943

Surface Water Right: Carlsbad Irrigation District Main Canal: As set forth in Part B of this Appendix.

c. **Source:**

Shallow Groundwater.

Surface waters of the Pecos River Stream System.

d. **Purpose of Use:**

For irrigation, and for domestic and livestock watering uses incidental to irrigation use.

e. **Point(s) of Diversion:**

Well No.: C-00129-A

Location: As set forth in Part G of this Appendix.

Ditch Name: Carlsbad Irrigation District Main Canal

Location: As set forth in Part G of this Appendix

f. **Location and Amount of Irrigated Acreage:**

Section 30, Township 21S, Range 27E, N.M.P.M.

Pt. SE¼

4.50 acres

Total: 4.50 acres (Supplemental)

As shown on the attached revised Hydrographic Survey Map for Subfile No. 21.27.30.4-P, and the CID Section Hydrographic Survey Map Sheet No. 41 (1999-2011), included in Part F of this Appendix, representing the Court record as of the date of the filing of this Decree.

g. **Amount of Water:**

As set forth in Part B of this Appendix.

B. IRRIGATED LANDS (Surface Water Only):

a. **Office of the State Engineer File No(s):** 6

b. Priority:

Surface Water Right: Carlsbad Irrigation District Main Canal: As set forth in Part B of this Appendix.

c. Source:

Surface waters of the Pecos River Stream System.

d. Purpose of Use:

For irrigation, and for domestic and livestock watering uses incidental to irrigation use.

e. Point(s) of Diversion:

Ditch Name: Carlsbad Irrigation District Main Canal

Location: As set forth in Part G of this Appendix

f. Location and Amount of Irrigated Acreage:

Section 30, Township 21S, Range 27E, N.M.P.M.

Pt. SE¼

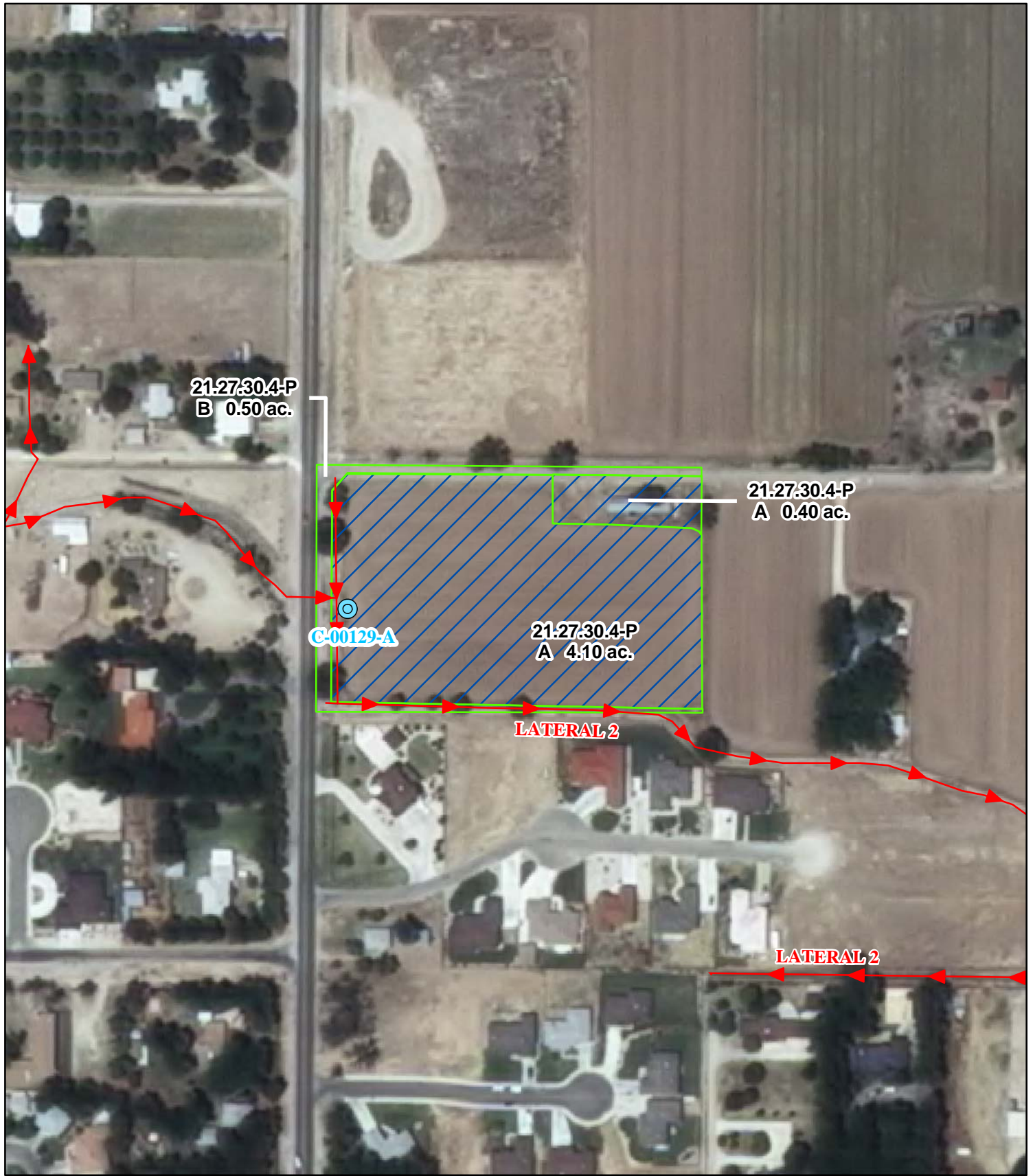
0.50 acres

Total: 0.50 acres



As shown on the attached revised Hydrographic Survey Map for Subfile No. 21.27.30.4-P, and the CID Section Hydrographic Survey Map Sheet No. 41 (1999-2011), included in Part F of this Appendix, representing the Court record as of the date of the filing of this Decree.

g. Amount of Water:





As set forth in Part B of this Appendix.



Legend

-  Point of Diversion
-  Canals / Ditches

Tract Boundaries

-  Surface Water Only
-  Supplemental Groundwater
-  Reservoir / Pond
-  No Right

2009 Digital Orthophotography

Grid Interval = 1000

Scale 1" = 200'

1:2,400



STATE OF NEW MEXICO

Office of the State Engineer

John R. D'Antonio, Jr., P.E., State Engineer

**Pecos River Stream System
Carlsbad Irrigation District**

Hydrographic Survey

Township 21

D.D.

Carlsbad Municipal
Schools

Subfile 21.27.30.4-P

1/13/2011



PAE