

This document provides a summary of the water right data in the original consent order for this subfile as well as any amendments and corrections to the consent order. In the event there is a discrepancy between a description of water rights set forth in this document and the specific Court order that determines that right, the specific Court order is controlling.

Subfile No.: **21.27.30.4-Q2**

Court No.: **CV-WH-03-1016**


CID Assessment Number: **070-04-02-00-01**

Date of Filing of Original Consent Order: **July 13, 2005**



Defendants: **JEAN LOAFMAN TRUSTEE
PERRY A. LOAFMAN TRUSTEE
PERRY A. AND E. JEAN LOAFMAN REVOCABLE TRUST**

A. IRRIGATED LANDS (Surface Water Only):





- a. **Office of the State Engineer File No(s):** 6
- b. **Priority:**
Surface Water Right: Carlsbad Irrigation District Main Canal: As set forth in Part B of this Appendix.
- c. **Source:**
Surface waters of the Pecos River Stream System.
- d. **Purpose of Use:**
For irrigation, and for domestic and livestock watering uses incidental to irrigation use.
- e. **Point(s) of Diversion:**
Ditch Name: Carlsbad Irrigation District Main Canal
Location: As set forth in Part G of this Appendix
- f. **Location and Amount of Irrigated Acreage:**
Section 30, Township 21S, Range 27E, N.M.P.M.
Pt. SE¼ 0.20 acres
Total: 0.20 acres
As shown on the attached revised Hydrographic Survey Map for Subfile No. 21.27.30.4-Q2, and the CID Section Hydrographic Survey Map Sheet No. 41 (1999-2011), included in Part F of this Appendix, representing the Court record as of the date of the filing of this Decree.
- g. **Amount of Water:**
As set forth in Part B of this Appendix.



Legend

-  Point of Diversion
-  Canals / Ditches

Tract Boundaries

-  Surface Water Only
-  Supplemental Groundwater
-  Reservoir / Pond
-  No Right

2009 Digital Orthophotography

Grid Interval = 1000

Scale 1" = 150'

1:1,800



STATE OF NEW MEXICO

Office of the State Engineer

John R. D'Antonio, Jr., P.E., State Engineer

**Pecos River Stream System
Carlsbad Irrigation District**

Hydrographic Survey

Township 21

D.D.

Perry A. & E. Jean
Loafman Rev. Trust
Subfile 21.27.30.4-Q2
4/22/2011



PAE