

This document provides a summary of the water right data in the original consent order for this subfile as well as any amendments and corrections to the consent order. In the event there is a discrepancy between a description of water rights set forth in this document and the specific Court order that determines that right, the specific Court order is controlling.

Subfile No.: **21.27.31.2-J1**

Court No.: **CV-WH-03-900**

CID Assessment Number: **None**

Date of Filing of Original Consent Order: **May 19, 2005**

Defendants: **LAKEVIEW CHRISTIAN HOME OF THE SOUTHWEST, INC.**

A. NO RIGHT (Surface Water Only):

a. **Office of the State Engineer File No(s):** 6

b. **Priority:**
NONE

c. **Source:**
Surface waters of the Pecos River Stream System

d. **Purpose of Use:**
NO RIGHT

e. **Point(s) of Diversion:**
NONE
Ditch Name: Carlsbad Irrigation District Main Canal
Location: As set forth in Part G of this Appendix

f. **Location and Amount of No Right Acreage:**
Section 31, Township 21S, Range 27E, N.M.P.M.
Pt. NE¼







	0.40 acres
Total:	<u>0.40 acres</u> (No Right)

As shown on the attached revised Hydrographic Survey Map for Subfile No. 21.27.31.2-J1, and the CID Section Hydrographic Survey Map Sheet No. 44 (1999-2011), included in Part F of this Appendix, representing the Court record as of the date of the filing of this Decree.

g. **Amount of Water:**
NONE



Legend

-  Point of Diversion
-  Canals / Ditches
- Tract Boundaries**
-  Surface Water Only
-  Supplemental Groundwater
-  Reservoir / Pond
-  No Right

2009 Digital Orthophotography

Grid Interval = 1000

Scale 1" = 150'

1:1,800



STATE OF NEW MEXICO

Office of the State Engineer

John R. D'Antonio, Jr., P.E., State Engineer

**Pecos River Stream System
Carlsbad Irrigation District**

Hydrographic Survey

Township 21

D.D.

Lakeview Christian Home
of the Southwest, Inc.
Subfile 21.27.31.2-J1

1/18/2011



PAE