

This document provides a summary of the water right data in the original consent order for this subfile as well as any amendments and corrections to the consent order. In the event there is a discrepancy between a description of water rights set forth in this document and the specific Court order that determines that right, the specific Court order is controlling.

Subfile No.: **21.27.32-AG**

Court No.: **CV-WH-03-884**

CID Assessment Number: **134-00-00-00-01**

Date of Filing of Original Consent Order: **June 14, 2004**

Defendants: **DAVID G. MOODY**
STELLA G. MOODY

A. IRRIGATED LANDS (Surface Water Only):

a. **Office of the State Engineer File No(s):** 6

b. **Priority:**

Surface Water Right: Carlsbad Irrigation District Main Canal: As set forth in Part B of this Appendix.

c. **Source:**

Surface waters of the Pecos River Stream System.

d. **Purpose of Use:**

For irrigation, and for domestic and livestock watering uses incidental to irrigation use.

e. **Point(s) of Diversion:**

Ditch Name: Carlsbad Irrigation District Main Canal
Location: As set forth in Part G of this Appendix

f. **Location and Amount of Irrigated Acreage:**

Section 32, Township 21S, Range 27E, N.M.P.M.

Pt. NW¼

0.90 acres

Total: 0.90 acres

As shown on the attached revised Hydrographic Survey Map for Subfile No. 21.27.32-AG, and the CID Section Hydrographic Survey Map Sheet No. 42 (1999-2011), included in Part F of this Appendix, representing the Court record as of the date of the filing of this Decree.

g. **Amount of Water:**

As set forth in Part B of this Appendix.

B. NO RIGHT (Surface Water Only):

a. **Office of the State Engineer File No(s):** 6

b. **Priority:**

NONE

c. **Source:**

Surface waters of the Pecos River Stream System

d. **Purpose of Use:**

NO RIGHT

e. **Point(s) of Diversion:**

NONE

Ditch Name: Carlsbad Irrigation District Main Canal

Location: As set forth in Part G of this Appendix

f. **Location and Amount of No Right Acreage:**

Section 32, Township 21S, Range 27E, N.M.P.M.

Pt. NW¼

0.20 acres

Total: 0.20 acres (No Right)

As shown on the attached revised Hydrographic Survey Map for Subfile No. 21.27.32-AG, and the CID Section Hydrographic Survey Map Sheet No. 42 (1999-2011), included in Part F of this Appendix, representing the Court record as of the date of the filing of this Decree.

g. **Amount of Water:**

NONE

C. STACKED WATER RIGHTS (Surface Water Only):

a. **Office of the State Engineer File No(s):** 6

b. **Priority:**

Surface Water Right: Carlsbad Irrigation District Main Canal: As set forth in Part B of this Appendix.

c. **Source:**

Surface waters of the Pecos River Stream System.

d. **Purpose of Use:**

For irrigation, and for domestic and livestock watering uses incidental to irrigation use.

e. **Point(s) of Diversion:**

Ditch Name: Carlsbad Irrigation District Main Canal

Location: As set forth in Part G of this Appendix

f. **Location and Amount of Irrigated Acreage:**

Section 32, Township 21S, Range 27E, N.M.P.M.

Pt. NW¼

0.15 acres

Total: 0.15 acres (Stacked)

As shown on the attached revised Hydrographic Survey Map for Subfile No. 21.27.32-AG, and the CID Section Hydrographic Survey Map Sheet No. 42 (1999-2011), included in Part F of this Appendix, representing the Court record as of the date of the filing of this Decree.

g. **Amount of Water:**

As set forth in Part B of this Appendix.



An additional 0.15 acres of surface water right is approved by CID and BOR to be appurtenant to these tracts.







21-27-32-AG
A 0.80 ac.

21-27-32-AG
B 0.20 ac.

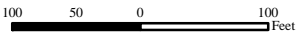
LATERAL 8

21-27-32-AG
A 0.10 ac.

Legend

-  Point of Diversion
-  Canals / Ditches
- Tract Boundaries**
-  Surface Water Only
-  Supplemental Groundwater
-  Reservoir / Pond
-  No Right

2009 Digital Orthophotography
 Grid Interval = 1000
 Scale 1" = 150'
 1:1,800




STATE OF NEW MEXICO
Office of the State Engineer
 John R. D'Antonio, Jr., P.E., State Engineer

Pecos River Stream System
Carlsbad Irrigation District
 Hydrographic Survey
 Township 21

D.D.

David G. & Stella G.
 Moody
 Subfile 21.27.32-AG
 1/18/2011



PAE