

This document provides a summary of the water right data in the original consent order for this subfile as well as any amendments and corrections to the consent order. In the event there is a discrepancy between a description of water rights set forth in this document and the specific Court order that determines that right, the specific Court order is controlling.

Subfile No.: **22.27.09-K**

Court No.: **CV-WH-03-366**

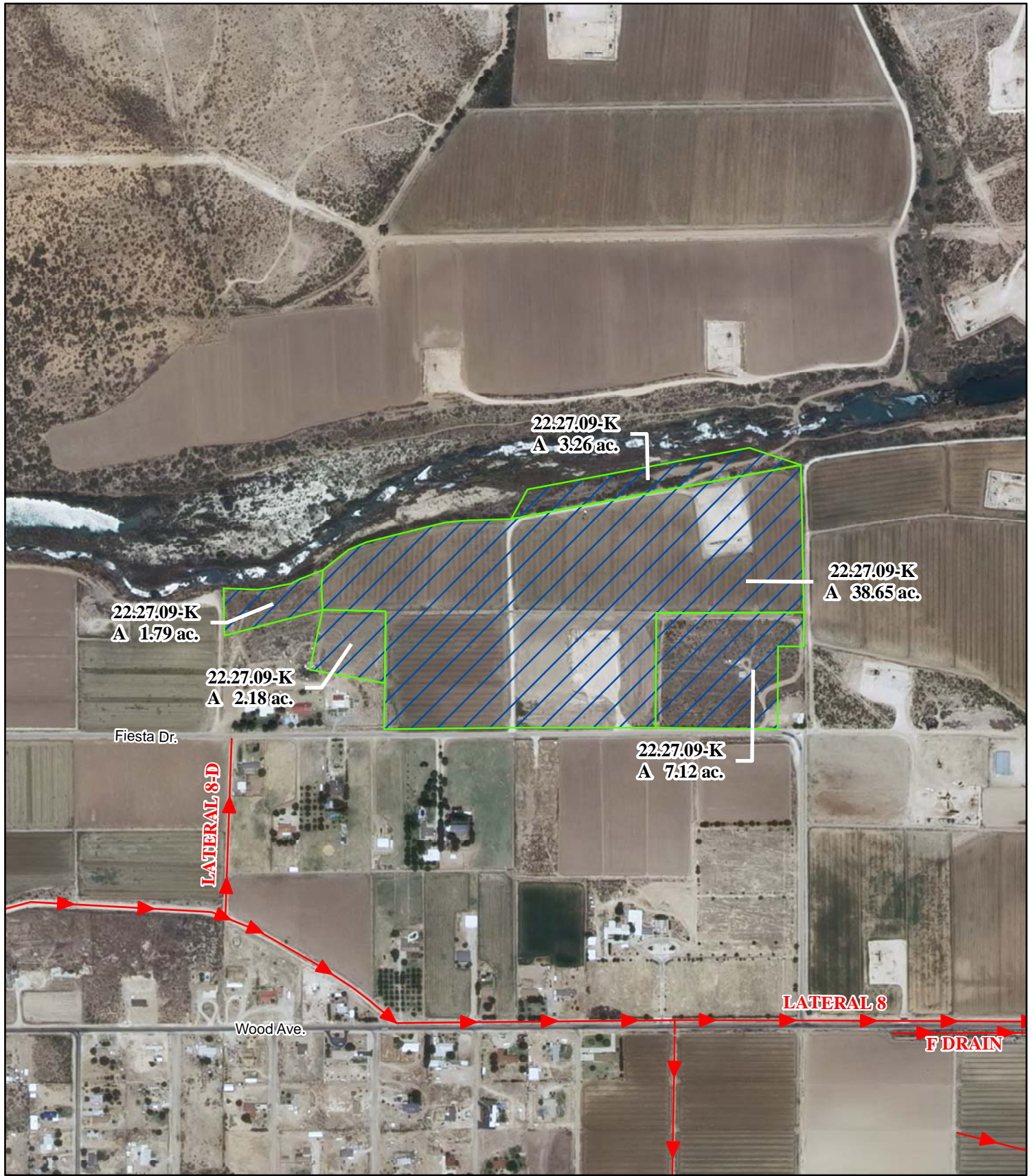
CID Assessment Number: **062-00-00-00-01**

Date of Filing of Original Consent Order: **August 24, 2007**







Defendants: **BARBARA BUCKNER TRUSTEE
JESSE E. BUCKNER TRUSTEE
THE BUCKNER FAMILY TRUST**

A. IRRIGATED LANDS (Surface Water & Supplemental Groundwater Combined):

- a. **Office of the State Engineer File No(s):** 6, C-92-H
- b. **Priority:**
Supplemental Right: C-92-H: 05/30/1947
Surface Water Right: Carlsbad Irrigation District Main Canal: As set forth in Part B of this Appendix.
- c. **Source:**
Shallow Groundwater.
Surface waters of the Pecos River Stream System.
- d. **Purpose of Use:**
For irrigation, and for domestic, and livestock watering uses incidental to irrigation use.
- e. **Point(s) of Diversion:**
Well No.: C-00092
Location: As set forth in Part G of this Appendix.
Ditch Name: Carlsbad Irrigation District Main Canal
Location: As set forth in Part G of this Appendix
- f. **Location and Amount of Irrigated Acreage:**
Section 09, Township 22S, Range 27E, N.M.P.M.
Pt. SE¼ 53.00 acres
Total: 53.00 acres (Supplemental)
As shown on the attached revised Hydrographic Survey Map for Subfile No. 22.27.09-K, and the CID Section Hydrographic Survey Map Sheet No. 27 (1999-2011), included in Part F of this Appendix, representing the Court record as of the date of the filing of this Decree.
- g. **Amount of Water:**
As set forth in Part B of this Appendix.



Legend


-  Point of Diversion
-  Canals / Ditches
- Tract Boundaries**
-  Surface Water Only
-  Supplemental Groundwater
-  Reservoir / Pond
-  No Right

2009 Digital Orthophotography

Grid Interval = 1000

Scale 1" = 600'

1:7,200



STATE OF NEW MEXICO

Office of the State Engineer

John R. D'Antonio, Jr., P.E., State Engineer

**Pecos River Stream System
Carlsbad Irrigation District**

Hydrographic Survey
Township 22

D.D.

The Buckner
Family Trust
Subfile 22.27.09-K

4/18/2011



PAE