

This document provides a summary of the water right data in the original consent order for this subfile as well as any amendments and corrections to the consent order. In the event there is a discrepancy between a description of water rights set forth in this document and the specific Court order that determines that right, the specific Court order is controlling.

Subfile No.: **22.27.14-C2**

Court No.: **CV-WH-03-1075**

CID Assessment Number: **NONE**

Date of Filing of Original Consent Order: **November 21, 2006**

Defendants: **JOSEPH E. WALTERSCHEID TRUSTEE  
MARY LOU WALTERSCHEID TRUSTEE  
JOSEPH E. AND MARY LOU WALTERSCHEID REVOCABLE TRUST**

**A. NO RIGHT (Surface Water Only):**

a. **Office of the State Engineer File No(s):** 6

b. **Priority:**  
NONE

c. **Source:**  
Surface waters of the Pecos River Stream System

d. **Purpose of Use:**  
NO RIGHT

e. **Point(s) of Diversion:**  
NONE  
Ditch Name: Carlsbad Irrigation District Main Canal  
Location: As set forth in Part G of this Appendix

f. **Location and Amount of No Right Acreage:**  
Section 14, Township 22S, Range 27E, N.M.P.M.  
Pt. SE¼

14.01 acres  
Total: 14.01 acres ( No Right )



As shown on the attached revised Hydrographic Survey Map for Subfile No. 22.27.14-C2, and the CID Section Hydrographic Survey Map Sheet No. 29 (1999-2011), included in Part F of this Appendix, representing the Court record as of the date of the filing of this Decree.

g. **Amount of Water:**  
NONE







22.27.14-C2  
A 14.01 ac.

**Legend**

-  Point of Diversion
-  Canals / Ditches

**Tract Boundaries**

-  Surface Water Only
-  Supplemental Groundwater
-  Reservoir / Pond
-  No Right

2009 Digital Orthophotography

Grid Interval = 1000

Scale 1" = 400'

1:4,800



**STATE OF NEW MEXICO**

*Office of the State Engineer*

John R. D'Antonio, Jr., P.E., State Engineer

**Pecos River Stream System  
Carlsbad Irrigation District**

Hydrographic Survey

Township 22

D.D.

Joseph E. & Mary Lou  
Walterscheid Rev. Trust  
Subfile 22.27.14-C2

4/19/2011



PAE