

This document provides a summary of the water right data in the original consent order for this subfile as well as any amendments and corrections to the consent order. In the event there is a discrepancy between a description of water rights set forth in this document and the specific Court order that determines that right, the specific Court order is controlling.

Subfile No.: **22.27.21-E1**

Court No.: **CV-WH-03-1159**

CID Assessment Number: **277-13-00-00-01**

Date of Filing of Original Consent Order: **March 12, 2007**

Defendants: **ANTONIO V. CHAVEZ**  
**LISA C. CHAVEZ**

**A. IRRIGATED LANDS (Surface Water Only):**

a. **Office of the State Engineer File No(s):** 6

b. **Priority:**

Surface Water Right: Carlsbad Irrigation District Main Canal: As set forth in Part B of this Appendix.

c. **Source:**

Surface waters of the Pecos River Stream System.

d. **Purpose of Use:**

For irrigation, and for domestic, and livestock watering uses incidental to irrigation use.

e. **Point(s) of Diversion:**

Ditch Name: Carlsbad Irrigation District Main Canal  
Location: As set forth in Part G of this Appendix

f. **Location and Amount of Irrigated Acreage:**

Section 21, Township 22S, Range 27E, N.M.P.M.

Pt. SE¼

2.14 acres

Total: 2.14 acres

As shown on the attached revised Hydrographic Survey Map for Subfile No. 22.27.21-E1, and the CID Section Hydrographic Survey Map Sheet No. 30 (1999-2011), included in Part F of this Appendix, representing the Court record as of the date of the filing of this Decree.

g. **Amount of Water:**

As set forth in Part B of this Appendix.

**B. STACKED WATER RIGHTS (Surface Water Only):**

a. **Office of the State Engineer File No(s):** 6

b. **Priority:**

Surface Water Right: Carlsbad Irrigation District Main Canal: As set forth in Part B of this Appendix.

c. **Source:**

Surface waters of the Pecos River Stream System.

CID Inter Se Disclosure

d. **Purpose of Use:**

For irrigation, and for domestic, and livestock watering uses incidental to irrigation use.

e. **Point(s) of Diversion:**

Ditch Name: Carlsbad Irrigation District Main Canal

Location: As set forth in Part G of this Appendix

f. **Location and Amount of Irrigated Acreage:**

Section 21, Township 22S, Range 27E, N.M.P.M.

Pt. SE¼

0.39 acres

Total: 0.39 acres ( Stacked )

As shown on the attached revised Hydrographic Survey Map for Subfile No. 22.27.21-E1, and the CID Section Hydrographic Survey Map Sheet No. 30 (1999-2011), included in Part F of this Appendix, representing the Court record as of the date of the filing of this Decree.

g. **Amount of Water:**

As set forth in Part B of this Appendix.

An additional 0.39 acres of surface water right is approved by CID and BOR to be appurtenant to these tracts.

22.27.21-E1  
A 0.42 ac.

22.27.21-E1  
A 1.63 ac.

22.27.21-E1  
A 0.09 ac.



Pecos Hwy.

Ferguson Rd.





CID MAIN CANAL

LATERAL 10 1/2

**Legend**

-  Point of Diversion
-  Canals / Ditches

**Tract Boundaries**


-  Surface Water Only
-  Supplemental Groundwater
-  Reservoir / Pond
-  No Right

2009 Digital Orthophotography

Grid Interval = 1000

Scale 1" = 200'

1:2,400



**STATE OF NEW MEXICO**

*Office of the State Engineer*

John R. D'Antonio, Jr., P.E., State Engineer

**Pecos River Stream System  
Carlsbad Irrigation District**

Hydrographic Survey

Township 22

D.D.

Antonio V. & Lisa C.

Chavez

Subfile 22.27.21-E1

4/19/2011



PAE