

This document provides a summary of the water right data in the original consent order for this subfile as well as any amendments and corrections to the consent order. In the event there is a discrepancy between a description of water rights set forth in this document and the specific Court order that determines that right, the specific Court order is controlling.

Subfile No.: **23.27.03-I**

Court No.: **CV-WH-03-139**

CID Assessment Number: **262-02-00-00-01**

Date of Filing of Original Consent Order: **August 04, 2003**

Defendants: **MARY L. MCGUIRE**
RONALD D. MCGUIRE

A. IRRIGATED LANDS (Surface Water Only):

a. **Office of the State Engineer File No(s):** 6

b. **Priority:**

Surface Water Right: Carlsbad Irrigation District Main Canal: As set forth in Part B of this Appendix.

c. **Source:**

Surface waters of the Pecos River Stream System.

d. **Purpose of Use:**

For irrigation, and for domestic, and livestock watering uses incidental to irrigation use.

e. **Point(s) of Diversion:**

Ditch Name: Carlsbad Irrigation District Main Canal

Location: As set forth in Part G of this Appendix

f. **Location and Amount of Irrigated Acreage:**

Section 03, Township 23S, Range 27E, N.M.P.M.

Pt. NE¼

9.70 acres

Total: 9.70 acres

As shown on the attached revised Hydrographic Survey Map for Subfile No. 23.27.03-I, and the CID Section Hydrographic Survey Map Sheet No. 8 (1999-2011), included in Part F of this Appendix, representing the Court record as of the date of the filing of this Decree.

g. **Amount of Water:**

As set forth in Part B of this Appendix.

B. STACKED WATER RIGHTS (Surface Water Only):

a. **Office of the State Engineer File No(s):** 6

b. **Priority:**

Surface Water Right: Carlsbad Irrigation District Main Canal: As set forth in Part B of this Appendix.

c. **Source:**

Surface waters of the Pecos River Stream System.

CID Inter Se Disclosure

d. Purpose of Use:

For irrigation, and for domestic, and livestock watering uses incidental to irrigation use.

e. Point(s) of Diversion:

Ditch Name: Carlsbad Irrigation District Main Canal

Location: As set forth in Part G of this Appendix

f. Location and Amount of Irrigated Acreage:

Section 03, Township 23S, Range 27E, N.M.P.M.

Pt. NE $\frac{1}{4}$

0.30 acres

Total: 0.30 acres (Stacked)

As shown on the attached revised Hydrographic Survey Map for Subfile No. 23.27.03-I, and the CID Section Hydrographic Survey Map Sheet No. 8 (1999-2011), included in Part F of this Appendix, representing the Court record as of the date of the filing of this Decree.







g. Amount of Water:

As set forth in Part B of this Appendix.

An additional 0.30 acres of surface water right is approved by CID and BOR to be appurtenant to these tracts.



Legend

-  Point of Diversion
-  Canals / Ditches
- Tract Boundaries**
-  Surface Water Only
-  Supplemental Groundwater
-  Reservoir / Pond
-  No Right

2009 Digital Orthophotography

Grid Interval = 1000

Scale 1" = 300'

1:3,600



STATE OF NEW MEXICO

Office of the State Engineer

John R. D'Antonio, Jr., P.E., State Engineer

**Pecos River Stream System
Carlsbad Irrigation District**

Hydrographic Survey

Township 23

D.D.

Mary L. & Ronald D.

McGuire

Subfile 23.27.03-I

4/27/2011



DET