

This document provides a summary of the water right data in the original consent order for this subfile as well as any amendments and corrections to the consent order. In the event there is a discrepancy between a description of water rights set forth in this document and the specific Court order that determines that right, the specific Court order is controlling.

Subfile No.: **23.28.20-F3**

Court No.: **CV-WH-03-797**

CID Assessment Number: **333-03-00-00-01**

Date of Filing of Original Consent Order: **October 04, 2004**

Defendants: **BARBARA J. ALLSUP
LONNIE D. ALLSUP**

A. NO RIGHT (Surface Water Only):

a. **Office of the State Engineer File No(s):** 6

b. **Priority:**
NONE

c. **Source:**
Surface waters of the Pecos River Stream System

d. **Purpose of Use:**
NO RIGHT

e. **Point(s) of Diversion:**
NONE
Ditch Name: Carlsbad Irrigation District Main Canal
Location: As set forth in Part G of this Appendix

f. **Location and Amount of No Right Acreage:**
Section 20, Township 23S, Range 28E, N.M.P.M.
Pt. SE¼







Total: 1.00 acres
1.00 acres (No Right)

As shown on the attached revised Hydrographic Survey Map for Subfile No. 23.28.20-F3, and the CID Section Hydrographic Survey Map Sheet No. 21 (1999-2011), included in Part F of this Appendix, representing the Court record as of the date of the filing of this Decree.

g. **Amount of Water:**
NONE



Legend


-  Point of Diversion
-  Canals / Ditches
- Tract Boundaries**
-  Surface Water Only
-  Supplemental Groundwater
-  Reservoir / Pond
-  No Right

2009 Digital Orthophotography

Grid Interval = 1000

Scale 1" = 150'

1:1,800



STATE OF NEW MEXICO

Office of the State Engineer

John R. D'Antonio, Jr., P.E., State Engineer

**Pecos River Stream System
Carlsbad Irrigation District**

Hydrographic Survey

Township 23

D.D.

Barbara J. & Lonnie D.

Allsup

Subfile 23.28.20-F3

5/3/2011



DET