

This document provides a summary of the water right data in the original consent order for this subfile as well as any amendments and corrections to the consent order. In the event there is a discrepancy between a description of water rights set forth in this document and the specific Court order that determines that right, the specific Court order is controlling.

Subfile No.: **23.28.21-B**

Court No.: **CV-WH-03-268**

CID Assessment Number: **275-00-00-00-01**

Date of Filing of Original Consent Order: **January 24, 2005**

Defendants: **DEBBIE KIMBLEY**
HAYDEN EDWARD KIMBLEY

A. IRRIGATED LANDS (Surface Water & Supplemental Groundwater Combined):

- a. **Office of the State Engineer File No(s):** 6, C-306
- b. **Priority:**
Supplemental Right: C-00306 February 28, 1952
Surface Water Right: Carlsbad Irrigation District Main Canal: As set forth in Part B of this Appendix.
- c. **Source:**
Shallow Groundwater.
Surface waters of the Pecos River Stream System.
- d. **Purpose of Use:**
For irrigation, and for domestic, and livestock watering uses incidental to irrigation use.
- e. **Point(s) of Diversion:**
Well No.: C-00306
Location: As set forth in Part G of this Appendix.
Ditch Name: Carlsbad Irrigation District Main Canal
Location: As set forth in Part G of this Appendix
- f. **Location and Amount of Irrigated Acreage:**
Section 21, Township 23S, Range 28E, N.M.P.M.
Pt. NW¼ 38.20 acres
Total: 38.20 acres (Supplemental)
As shown on the attached revised Hydrographic Survey Map for Subfile No. 23.28.21-B, and the CID Section Hydrographic Survey Map Sheet No. 18 (1999-2011), included in Part F of this Appendix, representing the Court record as of the date of the filing of this Decree.
- g. **Amount of Water:**
As set forth in Part B of this Appendix.

B. IRRIGATED LANDS (Surface Water Only):

- a. **Office of the State Engineer File No(s):** 6

b. **Priority:**

Surface Water Right: Carlsbad Irrigation District Main Canal: As set forth in Part B of this Appendix.

c. **Source:**

Surface waters of the Pecos River Stream System.

d. **Purpose of Use:**

For irrigation, and for domestic, and livestock watering uses incidental to irrigation use.

e. **Point(s) of Diversion:**

Ditch Name: Carlsbad Irrigation District Main Canal

Location: As set forth in Part G of this Appendix

f. **Location and Amount of Irrigated Acreage:**

Section 21, Township 23S, Range 28E, N.M.P.M.

Pt. NW¼

0.60 acres

Total: 0.60 acres

As shown on the attached revised Hydrographic Survey Map for Subfile No. 23.28.21-B, and the CID Section Hydrographic Survey Map Sheet No. 18 (1999-2011), included in Part F of this Appendix, representing the Court record as of the date of the filing of this Decree.

g. **Amount of Water:**

As set forth in Part B of this Appendix.

C. STORAGE RESERVOIR (Surface Water & Supplemental Groundwater Combined):

a. **Office of the State Engineer File No(s):** 6, C-306

b. **Priority:**

Supplemental Right: C-00306 February 28, 1952

Surface Water Right: Carlsbad Irrigation District Main Canal: As set forth in Part B of this Appendix.

c. **Source:**

Shallow Groundwater.

Surface waters of the Pecos River Stream System.

d. **Purpose of Use:**

For irrigation, and for domestic, and livestock watering uses incidental to irrigation use.

e. **Point(s) of Diversion:**

Well No.: C-00306

Location: As set forth in Part G of this Appendix.

Ditch Name: Carlsbad Irrigation District Main Canal

Location: As set forth in Part G of this Appendix

f. Location and Amount of Irrigated Acreage:

Section 21, Township 23S, Range 28E, N.M.P.M.

Pt. NW¼

0.30 acres

Total: 0.30 acres (Reservoir)







As shown on the attached revised Hydrographic Survey Map for Subfile No. 23.28.21-B, and the CID Section Hydrographic Survey Map Sheet No. 18 (1999-2011), included in Part F of this Appendix, representing the Court record as of the date of the filing of this Decree.

g. Amount of Water:


As set forth in Part B of this Appendix.



Legend

-  Point of Diversion
-  Canals / Ditches
- Tract Boundaries**
-  Surface Water Only
-  Supplemental Groundwater
-  Reservoir / Pond
-  No Right

2009 Digital Orthophotography
 Grid Interval = 1000
 Scale 1" = 600'
 1:7,200




STATE OF NEW MEXICO
Office of the State Engineer
 John R. D'Antonio, Jr., P.E., State Engineer

Pecos River Stream System
Carlsbad Irrigation District
 Hydrographic Survey
 Township 23

Debbie Kimbley &
 Hayden Edward Kimbley
 Subfile 23.28.21-B
 5/3/2011



D.D.

DET