

This document provides a summary of the water right data in the original consent order for this subfile as well as any amendments and corrections to the consent order. In the event there is a discrepancy between a description of water rights set forth in this document and the specific Court order that determines that right, the specific Court order is controlling.

Subfile No.: **24.27.12/13-C**

Court No.: **CV-WH-03-1058**

CID Assessment Number: **566-00-00-00-01, 036-00-00-00-01, 424-02-00-00-01, 048-00-00-00-01**

Date of Filing of Original Consent Order: **May 08, 2006**

Defendants: **GEORGE HENRY BRANTLEY
NANCY BRANTLEY**

A. IRRIGATED LANDS (Surface Water Only):

- a. **Office of the State Engineer File No(s):** 6
- b. **Priority:**
Surface Water Right: Carlsbad Irrigation District Main Canal: As set forth in Part B of this Appendix.
- c. **Source:**
Surface waters of the Pecos River Stream System.
- d. **Purpose of Use:**
For irrigation, and for domestic, and livestock watering uses incidental to irrigation use.
- e. **Point(s) of Diversion:**
Ditch Name: Carlsbad Irrigation District Main Canal
Location: As set forth in Part G of this Appendix

Location and Amount of Irrigated Acreage:

Section 12, Township 24S, Range 27E, N.M.P.M.



Pt. SW¼	1.00 acres
Total:	<u>1.00 acres</u>

As shown on the attached revised Hydrographic Survey Map for Subfile No. 24.27.12/13-C, and the CID Section Hydrographic Survey Map Sheet No. 1 (1999-2011), included in Part F of this Appendix, representing the Court record as of the date of the filing of this Decree.





- g. **Amount of Water:**
As set forth in Part B of this Appendix.



Legend

-  Point of Diversion
-  Canals / Ditches

Tract Boundaries

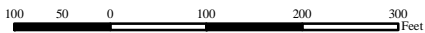
-  Surface Water Only
-  Supplemental Groundwater
-  Reservoir / Pond
-  No Right

2009 Digital Orthophotography

Grid Interval = 1000

Scale 1" = 200'

1:2,400



STATE OF NEW MEXICO

Office of the State Engineer

John R. D'Antonio, Jr., P.E., State Engineer

**Pecos River Stream System
Carlsbad Irrigation District**

Hydrographic Survey

Township 24

D.D.

George Henry Brantley

& Nancy Brantley

Subfile 24.27.12/13-C

4/26/2011



PAE