

This document provides a summary of the water right data in the original consent order for this subfile as well as any amendments and corrections to the consent order. In the event there is a discrepancy between a description of water rights set forth in this document and the specific Court order that determines that right, the specific Court order is controlling.

Subfile No.: **24.28.01-B**

Court No.: **CV-WH-03-4**

CID Assessment Number: **NONE**

Date of Filing of Original Consent Order: **December 28, 2004**

Defendants: **MARGARET L. FATE TRUSTEE
LINVILLE D. WILLIAMS TRUSTEE
ROXIE L. WILLIAMS TRUST**

A. NO RIGHT (Surface Water Only):

- a. **Office of the State Engineer File No(s):** 6
- b. **Priority:**
NONE
- c. **Source:**
Surface waters of the Pecos River Stream System
- d. **Purpose of Use:**
NO RIGHT
- e. **Point(s) of Diversion:**
NONE
Ditch Name: Carlsbad Irrigation District Main Canal
Location: As set forth in Part G of this Appendix

Location and Amount of No Right Acreage:

Section 01, Township 24S, Range 28E, N.M.P.M.
Pt. NW¼

10.10 acres

Total: 10.10 acres (No Right)



As shown on the attached revised Hydrographic Survey Map for Subfile No. 24.28.01-B, and the CID Section Hydrographic Survey Map Sheet No. 4 (1999-2011), included in Part F of this Appendix, representing the Court record as of the date of the filing of this Decree.

- g. **Amount of Water:**
NONE







24.28.01-B
A 10.10 ac.

Legend

-  Point of Diversion
-  Canals / Ditches

Tract Boundaries

-  Surface Water Only
-  Supplemental Groundwater
-  Reservoir / Pond
-  No Right

2009 Digital Orthophotography

Grid Interval = 1000

Scale 1" = 300'

1:3,600



STATE OF NEW MEXICO

Office of the State Engineer

John R. D'Antonio, Jr., P.E., State Engineer

**Pecos River Stream System
Carlsbad Irrigation District**

Hydrographic Survey

Township 24

D.D.

Roxie L. Williams Trust
Subfile 24.28.01-B

4/26/2011



PAE