

This document provides a summary of the water right data in the original consent order for this subfile as well as any amendments and corrections to the consent order. In the event there is a discrepancy between a description of water rights set forth in this document and the specific Court order that determines that right, the specific Court order is controlling.

Subfile No.: **24.28.04-B**

Court No.: **CV-WH-03-12**

CID Assessment Number: **725-00-00-00-01**

Date of Filing of Original Consent Order: **July 22, 2003**

Defendants: **CELIA HOUGLAND
ROBERT HOUGLAND**

A. IRRIGATED LANDS (Surface Water Only):

a. **Office of the State Engineer File No(s):** 6

b. **Priority:**

Surface Water Right: Carlsbad Irrigation District Main Canal: As set forth in Part B of this Appendix.

c. **Source:**

Surface waters of the Pecos River Stream System.

d. **Purpose of Use:**

For irrigation, and for domestic, and livestock watering uses incidental to irrigation use.

e. **Point(s) of Diversion:**

Ditch Name: Carlsbad Irrigation District Main Canal

Location: As set forth in Part G of this Appendix

f. **Location and Amount of Irrigated Acreage:**

Section 04, Township 24S, Range 28E, N.M.P.M.

Pt. NW¼ 35.60 acres

Pt. NE¼ 29.40 acres

Total: 65.00 acres







As shown on the attached revised Hydrographic Survey Map for Subfile No. 24.28.04-B, and the CID Section Hydrographic Survey Map Sheet No. 3 (1999-2011), included in Part F of this Appendix, representing the Court record as of the date of the filing of this Decree.

g. **Amount of Water:**


As set forth in Part B of this Appendix.



Legend

-  Point of Diversion
-  Canals / Ditches
- Tract Boundaries**
-  Surface Water Only
-  Supplemental Groundwater
-  Reservoir / Pond
-  No Right

2009 Digital Orthophotography
 Grid Interval = 1000
 Scale 1" = 700'
 1:8,400




STATE OF NEW MEXICO
Office of the State Engineer
 John R. D'Antonio, Jr., P.E., State Engineer

Pecos River Stream System
Carlsbad Irrigation District
 Hydrographic Survey
 Township 24

D.D.

Celia & Robert
 Hougland
 Subfile 24.28.04-B
 4/27/2011



PAE