

IN THE UNITED STATES DISTRICT COURT
FOR THE DISTRICT OF NEW MEXICO

STATE OF NEW MEXICO *ex rel.*
State Engineer,

Plaintiff,
v.

ROMAN ARAGON, *et al.*,

Defendants.

69cv07941-BB

Case 6:69-cv-07941-BB

Document 9099 Filed 02/08/2008 Page 1 of 5

RIO CHAMA STREAM SYSTEM

Canjilon Creek, Section 3

Subfile No.: CHCJ-002-0049A

CONSENT ORDER

The Court, having considered the agreement between the Plaintiff State of New Mexico and Defendant(s):

FERMIN MAES

concerning the Defendant's right to use the public waters of the Rio Chama Stream System, as set forth below finds:

1. The Court has jurisdiction over the parties and the subject matter of this suit.
2. The State of New Mexico and the above-named Defendant(s) are in agreement concerning certain elements of Defendant's right to divert and use the public waters of the Rio Chama Stream System, Canjilon Creek, Section 3, and by their signatures appearing below, the State and the Defendant(s) have approved and accepted the elements of Defendant's water rights as set forth in paragraph 4 herein.
3. There is no just reason for delay for the entry of a final judgment as to the elements of the claims of the Defendant(s) adjudicated by this order.

4. The right of the Defendant(s) to divert and use the public waters from the Rio Chama Stream System, Canjilon Creek, Section 3, is set forth below:

A. IRRIGATED LANDS (Surface Water Only):

Office of the State Engineer Files No(s) 0611

Priority: Reserved for future determination by court order entered July 25, 2000. Case 8:09-cv-07941-BB Document 9099 Filed 02/08/2008 Page 2 of 5

Source of Water Surface Waters of the Canjilon Creek, a tributary of the Rio Chama.

Purpose of Use: IRRIGATION

Point of Diversion:

Ditch: EL LLANO DITCH

Location: X= 1,593,224 feet Y= 2,003,235 feet

New Mexico State Plane Coordinate System, Central Zone, NAD 1983

Location and Amount of Irrigated Acreage:

Section 17, Township 26N, Range 05E, N.M.P.M.

Pt. NW ¹ / ₄	4.4 acres
Total	4.4 acres

As shown on the attached revised Hydrographic Survey Map for Subfile No.: CHCJ-002-0049A

Amount of Water: Reserved for future determination by court order entered July 25, 2000.

5. Defendant(s) have no surface water rights in the Rio Chama Stream System, Canjilon Creek, Section 3, other than those set forth in this order and those other orders entered by this Court in this cause.
6. Defendant(s), his or her successors, representatives, heirs and assigns, should be enjoined from any use of the surface waters of the Rio Chama Stream System, Canjilon Creek, Section 3, except in strict accordance with the water rights described herein.

7. The water rights described herein, if any, are adjudicated subject to the right of any other water right claimant with standing to object prior to the entry of a final decree.

IT IS THEREFORE ORDERED that the rights of the Defendant(s) to divert and use the waters of the Rio Chama Stream System, Canjilon Creek, Section 3, are as set forth herein. The

Defendant(s), his or her successors, representatives, heirs and assigns, are enjoined from any diversion


or use of the public surface waters of the Rio Chama Stream System, Canjilon Creek, Section 3, except in strict accordance with the rights set forth herein or in other orders of the Court.

The Court enters this Consent Order as a final judgment as to the elements of Defendant's waters rights set forth herein, subject to the right of other claimants to file objections to individual adjudication orders, and to the entry of the final decree in this proceeding.



UNITED STATES DISTRICT JUDGE

Recommended for approval:




SPECIAL MASTER

SIGNATURE



FERMIN MAES

ADDRESS:



DATE:












Edward G. Neville
EDWARD G. NEWVILLE
Special Assistant Attorney General

1.23.08
Date

Case 6:69-cv-07941-BB Document 9099 Filed 02/08/2008 Page 4 of 5



LEGEND

- | | |
|--|--|
|  Irrigated Tract Boundary |  Point of Diversion |
|  No Right Tract Boundary |  Fallow |
|  Seeped Area |  No Right |
|  Operable Ditch | |
|  Inoperable Ditch | |
|  Stock Ponds / Reservoir | |



1 inch = 200 feet



STATE OF NEW MEXICO
 Office of the State Engineer
 John R. D'Antonio, Jr., P.E.,
 State Engineer

Subfile Number
 CHCJ-002-0049A
 El Llano Ditch
 AMENDED
 November 6, 2007

Rio Chama Hydrographic Survey
 CANJILON CREEK SECTION

