










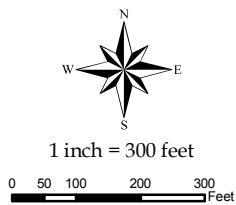




LEGEND

- |   |                          |   |                    |
|---|--------------------------|---|--------------------|
|  | Irrigated Tract Boundary |  | Point of Diversion |
|  | No Right Tract Boundary  |  | Well               |
|  | Seeped Area              |  | Spring             |
|  | Operable Ditch           |  | Fallow             |
|  | Inoperable Ditch         |  | No Right           |
|  | Stock Ponds / Reservoir  |   |                    |



STATE OF NEW MEXICO  
 Office of the State Engineer  
 John R. D'Antonio, Jr., P.E., State Engineer

Rio Chama Hydrographic Survey  
 Rio Brazos Section

Subfile Number  
**CHRB 005-0019**  
 Ensenada Ditch  
 AMENDED February 21, 2008

