

IN THE UNITED STATES DISTRICT COURT  
FOR THE DISTRICT OF NEW MEXICO

STATE OF NEW MEXICO *ex rel.*  
State Engineer,

Plaintiff,  
v.

ROMAN ARAGON, *et al.*,

Defendants.

69cv07941-BB

RIO CHAMA STREAM SYSTEM

Rio Brazos, Section 7

Subfile No.: **CHRB-004-0055A**

**CONSENT ORDER**

The Court, having considered the agreement between the Plaintiff State of New Mexico and Defendant(s):

**MANUEL D. TRUJILLO**  
**MARCELLA DOREEN BURBANK TRUJILLO**

concerning the Defendant's right to use the public waters of the Rio Chama Stream System, as set forth below finds:

1. The Court has jurisdiction over the parties and the subject matter of this suit.
2. The State of New Mexico and the above-named Defendant(s) are in agreement concerning certain elements of Defendant's right to divert and use the public waters of the Rio Chama Stream System, Rio Brazos, Section 7, and by their signatures appearing below, the State and the Defendant(s) have approved and accepted the elements of Defendant's water rights as set forth in paragraph 4 herein.
3. There is no just reason for delay for the entry of a final judgment as to the elements of the claims of the Defendant(s) adjudicated by this order.

4. The right of the Defendant(s) to divert and use the public waters from the Rio Chama Stream System, Rio Brazos, Section 7, is set forth below:

**A. IRRIGATED LANDS (Surface Water Only):**

**Office of the State Engineer Files No(s)** 0660

**Priority:** Reserved for future determination by court order entered November 19, 2002.

**Source of Water** Surface water of the Rio Brazos, a tributary of the Rio Chama.

**Purpose of Use:** IRRIGATION

**Point of Diversion:**

**Ditch:** PORVENIR DITCH

**Location:** X= 1,571,054 feet Y= 2,087,568 feet

New Mexico State Plane Coordinate System, Central Zone, NAD 1983

**Location and Amount of Irrigated Acreage:**

Within the Tierra Amarilla Grant	61.2 acres
Total	61.2 acres

As shown on the attached revised Hydrographic Survey Map for Subfile No.: CHR-004-0055A

**Amount of Water:** Reserved for future determination by court order entered November 19, 2002.

**B. IRRIGATED LANDS (Surface Water Only):**

**Office of the State Engineer Files No(s)** NONE

**Priority:** Reserved for future determination by court order entered November 19, 2002.

**Source of Water** Surface water of the Rio Brazos, a tributary of the Rio Chama.

**Purpose of Use:** IRRIGATION

**Point of Diversion:**

**Ditch:** PARKVIEW DITCH

**Location:** X= 1,571,054 feet Y= 2,087,568 feet

New Mexico State Plane Coordinate System, Central Zone, NAD 1983

**Location and Amount of Irrigated Acreage:**

Within the Tierra Amarilla Grant	3.6 acres
Total	3.6 acres

As shown on the attached revised Hydrographic Survey Map for Subfile No.: CHR-004-0055A

**Amount of Water:** Reserved for future determination by court order entered November 19, 2002.

5. Defendant(s) have no surface water rights in the Rio Chama Stream System, Rio Brazos, Section 7, other than those set forth in this order and those other orders entered by this Court in this cause.
6. Defendant(s), his or her successors, representatives, heirs and assigns, should be enjoined from any use of the surface waters of the Rio Chama Stream System, Rio Brazos, Section 7, except in strict accordance with the water rights described herein.
7. The water rights described herein, if any, are adjudicated subject to the right of any other water right claimant with standing to object prior to the entry of a final decree.

IT IS THEREFORE ORDERED that the rights of the Defendant(s) to divert and use the waters of the Rio Chama Stream System, Rio Brazos, Section 7, are as set forth herein. The Defendant(s), his or her successors, representatives, heirs and assigns, are enjoined from any diversion or use of the public surface waters of the Rio Chama Stream System, Rio Brazos, Section 7, except in strict accordance with the rights set forth herein or in other orders of the Court.

The Court enters this Consent Order as a final judgment as to the elements of Defendant's waters rights set forth herein, subject to the right of other claimants to file objections to individual adjudication orders, and to the entry of the final decree in this proceeding.

*Bruce D Black*

UNITED STATES DISTRICT JUDGE

Recommended for approval:

*Vickie L. Gabin*

SPECIAL MASTER

SIGNATURE *Manuel D. Trujillo*  
MANUEL D. TRUJILLO

ADDRESS: HC 75 Box 23  
SR 573 #436  
Tierra Amarilla, N.M. 87575

DATE: June 5, 2008

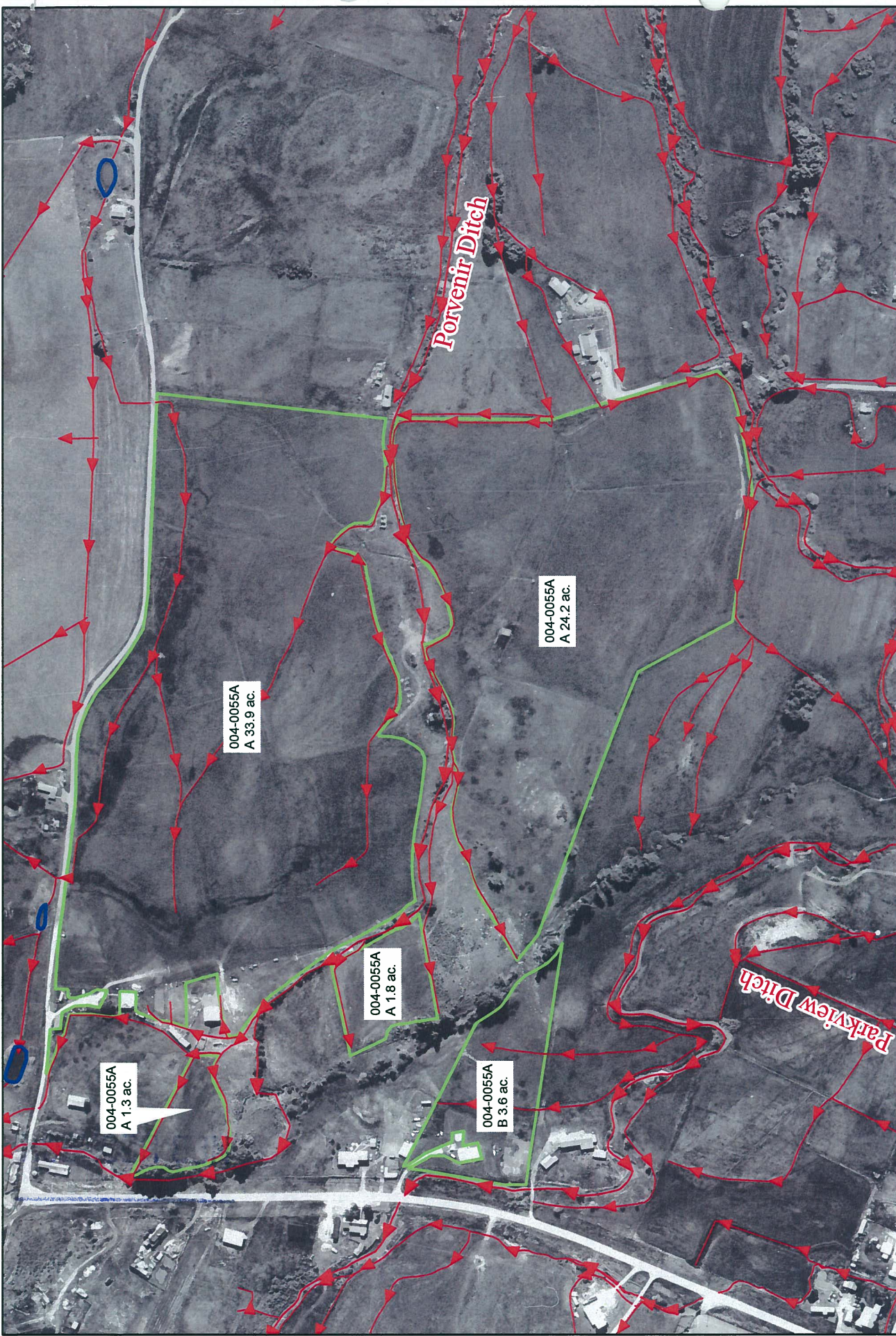
SIGNATURE *Marcella Doreen Burbank Trujillo*  
MARCELLA DOREEN BURBANK TRUJILLO

ADDRESS: HC 75 Box 23  
State Rd. 573, #436  
Tierra Amarilla, NM 87575


DATE: 6-5-2008

*Ed Neville*  
EDWARD G. NEVILLE  
Special Assistant Attorney General

6.26.08  
Date

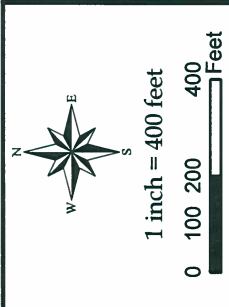


Subfile Number  
**CHRB 004-0055A**  
 Porvenir & Parkview Ditch  
 AMENDED January 30, 2008



**STATE OF NEW MEXICO**  
**Office of the State Engineer**  
**John R. D'Antonio, Jr., P.E., State Engineer**

**Rio Chama Hydrographic Survey**  
**Rio Brazos Section**



- LEGEND**
- Irrigated Tract Boundary
  - No Right Tract Boundary
  - Seeped Area
  - Operable Ditch
  - Inoperable Ditch
  - Stock Ponds / Reservoir
  - Point of Diversion
  - Well
  - \* Spring
  - Fallow
  - No Right