

IN THE UNITED STATES DISTRICT COURT
FOR THE DISTRICT OF NEW MEXICO

STATE OF NEW MEXICO *ex rel.*
State Engineer,

Plaintiff,
v.

ROMAN ARAGON, *et al.*,

Defendants.

69cv07941-BB

RIO CHAMA STREAM SYSTEM

Rito de Tierra Amarilla, Section 7

Subfile No.: CHTA-003-0008E

CONSENT ORDER

The Court, having considered the agreement between the Plaintiff State of New Mexico and Defendant(s):

**ANNA ATENCIO FERRELL
CARMELLA ATENCIO VAROS**

concerning the Defendant's right to use the public waters of the Rio Chama Stream System, as set forth below finds:

1. The Court has jurisdiction over the parties and the subject matter of this suit.
2. The State of New Mexico and the above-named Defendant(s) are in agreement concerning certain elements of Defendant's right to divert and use the public waters of the Rio Chama Stream System, Rito de Tierra Amarilla, Section 7, and by their signatures appearing below, the State and the Defendant(s) have approved and accepted the elements of Defendant's water rights as set forth in paragraph 4 herein.
3. There is no just reason for delay for the entry of a final judgment as to the elements of the claims of the Defendant(s) adjudicated by this order.

4. The right of the Defendant(s) to divert and use the public waters from the Rio Chama Stream System, Rito de Tierra Amarilla, Section 7, is set forth below:

A. IRRIGATED LANDS (Surface Water Only):

Office of the State Engineer Files No(s) 0430

Priority: Reserved for future determination by court order entered November 19, 2002.

Source of Water Surface water of the Rito de Tierra Amarilla, a tributary of the Rio Chama.

Purpose of Use: IRRIGATION

Point of Diversion:

Ditch: TIERRA AMARILLA COMMUNITY DITCH

Location: X= 1,557,188 feet Y= 2,064,714 feet

New Mexico State Plane Coordinate System, Central Zone, NAD 1983

Location and Amount of Irrigated Acreage:

Within the Tierra Amarilla Grant	0.5 acres
Total	0.5 acres

As shown on the attached revised Hydrographic Survey Map for Subfile No.: CHTA-003-0008E

Amount of Water: Reserved for future determination by court order entered November 19, 2002.

5. Defendant(s) have no surface water rights in the Rio Chama Stream System, Rito de Tierra Amarilla, Section 7, other than those set forth in this order and those other orders entered by this Court in this cause.
6. Defendant(s), his or her successors, representatives, heirs and assigns, should be enjoined from any use of the surface waters of the Rio Chama Stream System, Rito de Tierra Amarilla, Section 7, except in strict accordance with the water rights described herein.

7. The water rights described herein, if any, are adjudicated subject to the right of any other water right claimant with standing to object prior to the entry of a final decree.

IT IS THEREFORE ORDERED that the rights of the Defendant(s) to divert and use the waters of the Rio Chama Stream System, Rito de Tierra Amarilla, Section 7, are as set forth herein. The Defendant(s), his or her successors, representatives, heirs and assigns, are enjoined from any diversion or use of the public surface waters of the Rio Chama Stream System, Rito de Tierra Amarilla, Section 7, except in strict accordance with the rights set forth herein or in other orders of the Court.

The Court enters this Consent Order as a final judgment as to the elements of Defendant's waters rights set forth herein, subject to the right of other claimants to file objections to individual adjudication orders, and to the entry of the final decree in this proceeding.

Bruce D Black

UNITED STATES DISTRICT JUDGE

Recommended for approval:

Vickie L. Gabin

SPECIAL MASTER

SIGNATURE

Anna Atencio Ferrell
ANNA ATENCIO FERRELL

ADDRESS:

PO Box 453
Tierra Amarilla NM
87155

DATE:

4/26/08

SIGNATURE

Carmella Atencio Varos
CARMELLA ATENCIO VAROS

ADDRESS:

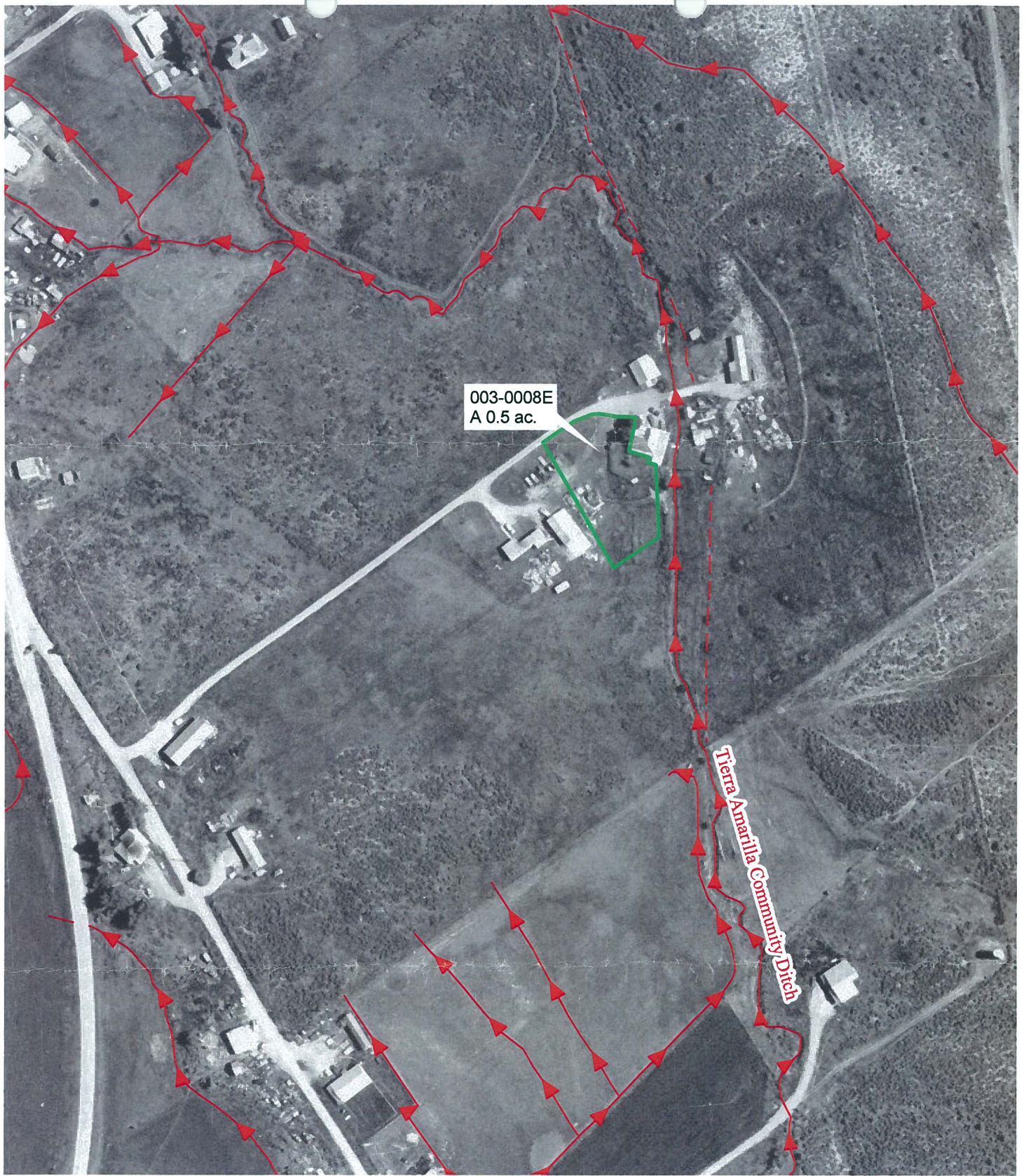
3800 San Ygnacio Rd SW
Albuquerque, NM
87121

DATE:

5/20/08


Ed Neville
EDWARD G. NEWVILLE
Special Assistant Attorney General

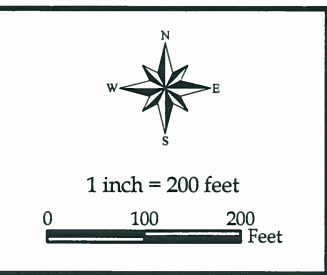
6-26-08
Date



003-0008E
A 0.5 ac.

Tierra Amarilla Community Ditch

LEGEND	
	Irrigated Tract Boundary
	No Right Tract Boundary
	Seeped Area
	Operable Ditch
	Inoperable Ditch
	Stock Ponds / Reservoir
	Point of Diversion
	Fallow
	No Right



STATE OF NEW MEXICO
Office of the State Engineer
John R. D'Antonio, Jr., P.E.,
State Engineer

Rio Chama Hydrographic Survey
Rito de Tierra Amarilla Section

Subfile Number
CHTA- 003-0008E
 Tierra Amarilla Community
 Ditch
 AMENDED
 January 9, 2008

