


Case: 6:69-cv-07941-BB

EXHIBIT N

- San Juan Pueblo describing their crop and farming method.
 - Eight Northern Indian Pueblo 1995 Visitors Guide, San Juan Pueblo (Ohkay).

INDIAN PUEBLOS



CALL
 1-800-545-2040
 EXT. C-520
 FOR A FREE
**VACATION
 GUIDE**

 **NEWMEXICO**
 AMERICA'S LAND OF ENCHANTMENT

Ohkay

WE ARE THE BROTHERS

The Pueblo of San Juan existed in much of its present form during pre-conquistador days, twenty-two years before the Pilgrims landed at Plymouth Rock. It is the largest, most populated and northernmost of the Tewa-speaking Pueblos. About 100 original 700-year-old homes still stand.


In 1598, the colonizing expedition of Juan de Oñate arrived at Ohkay and Yunge, a pueblo across the Rio Grande renamed San Gabriel after it passed into Spanish possession. Intending to stay, these European intruders established the first permanent Spanish settlement in New Mexico proclaiming it the capital of the province.

It was at that time that Ohkay acquired the Spanish name San Juan de los Caballeros or San Juan of the Horsemen (Gentlemen), the complement appended to the village's new Christian name by Oñate.

San Juan is renowned as the birthplace of Popé, the major force behind the Pueblo Revolt which took place in 1680.

In the past, melon, corn and cotton were grown on the highlands east of the village, places now barren. The method of farming was called dry farming because in those days there was often insufficient rain, and crops failed. Today farming and herding are still very important.

Most of our people live in the Pueblo. Some commute to the cities while others work the land and make craft items. Our modern craftsmen have formed Oke Oweege Arts and Crafts Cooperative, where they make and market a wide variety of goods.



ove:
lping our
ng people
serve our
ditions is
e of our
or
cerns.

ght:
itors may
mple
ditional
eblo food at
e of our
taurants.

EXHIBIT

O

- Map of the Rio Grande Valley in the 16th and 17th Centuries, figure 5.
- Map enlargement, Province of Yuque-Yunque, figure 5.
 - Irrigation in the Rio Grande Valley, New Mexico: A Study of the Development of Irrigation Systems Before 1945.
 - by Frank E. Wozniak
 - July 15, 1987

Irrigation in the Rio Grande Valley, New Mexico:
A Study of the Development of Irrigation Systems
Before 1945

by

Frank E. Wozniak
Consulting Historian
2721 Indian Farm Land N.W.
Albuquerque, New Mexico

Prepared for
The New Mexico Historic Preservation Division
Santa Fe, New Mexico

Under an Intergovernmental Agreement With
USDI Bureau of Reclamation, Southwest Regional Office,
Amarillo, Texas

Contract # BOR-87-1

July 15, 1987

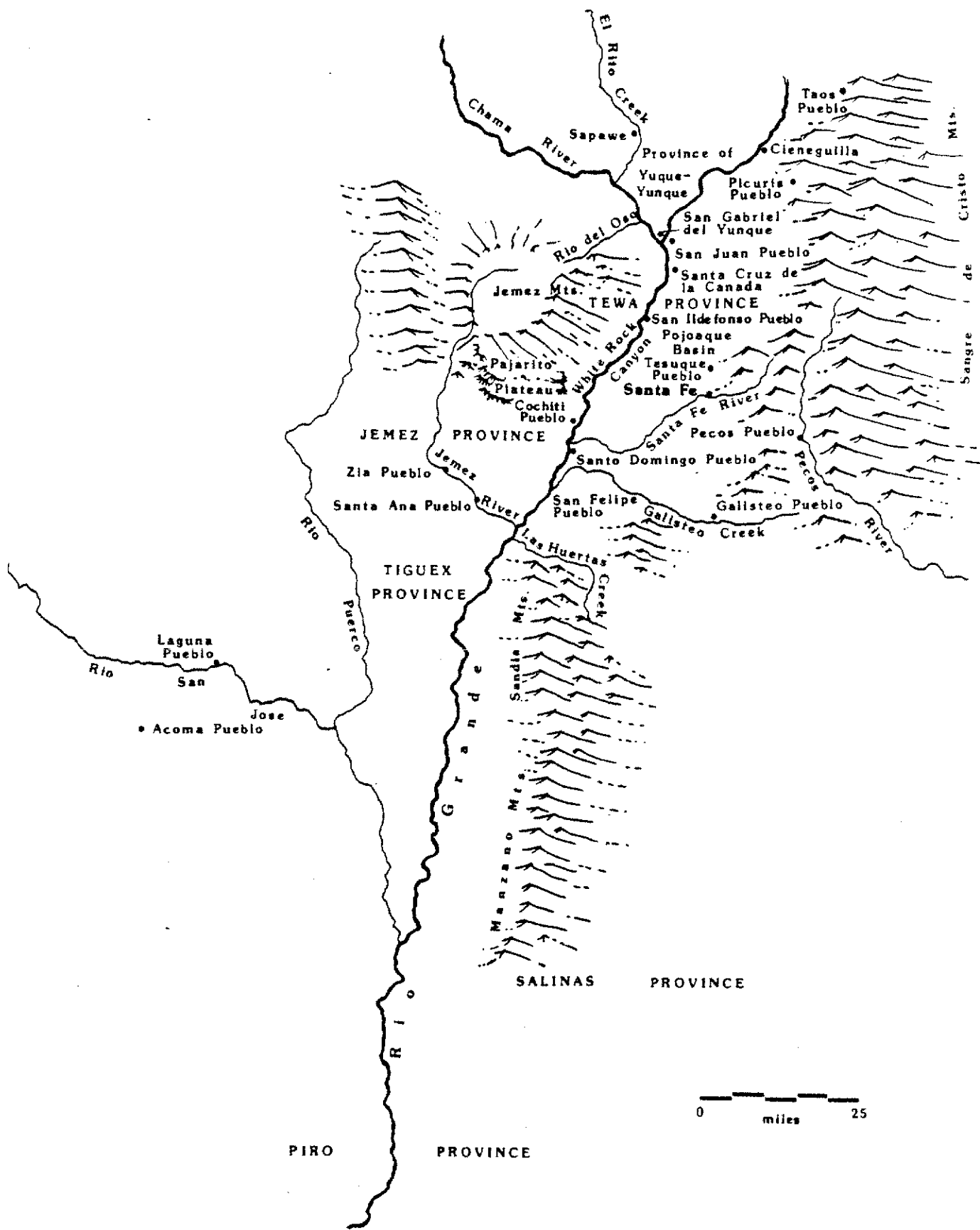
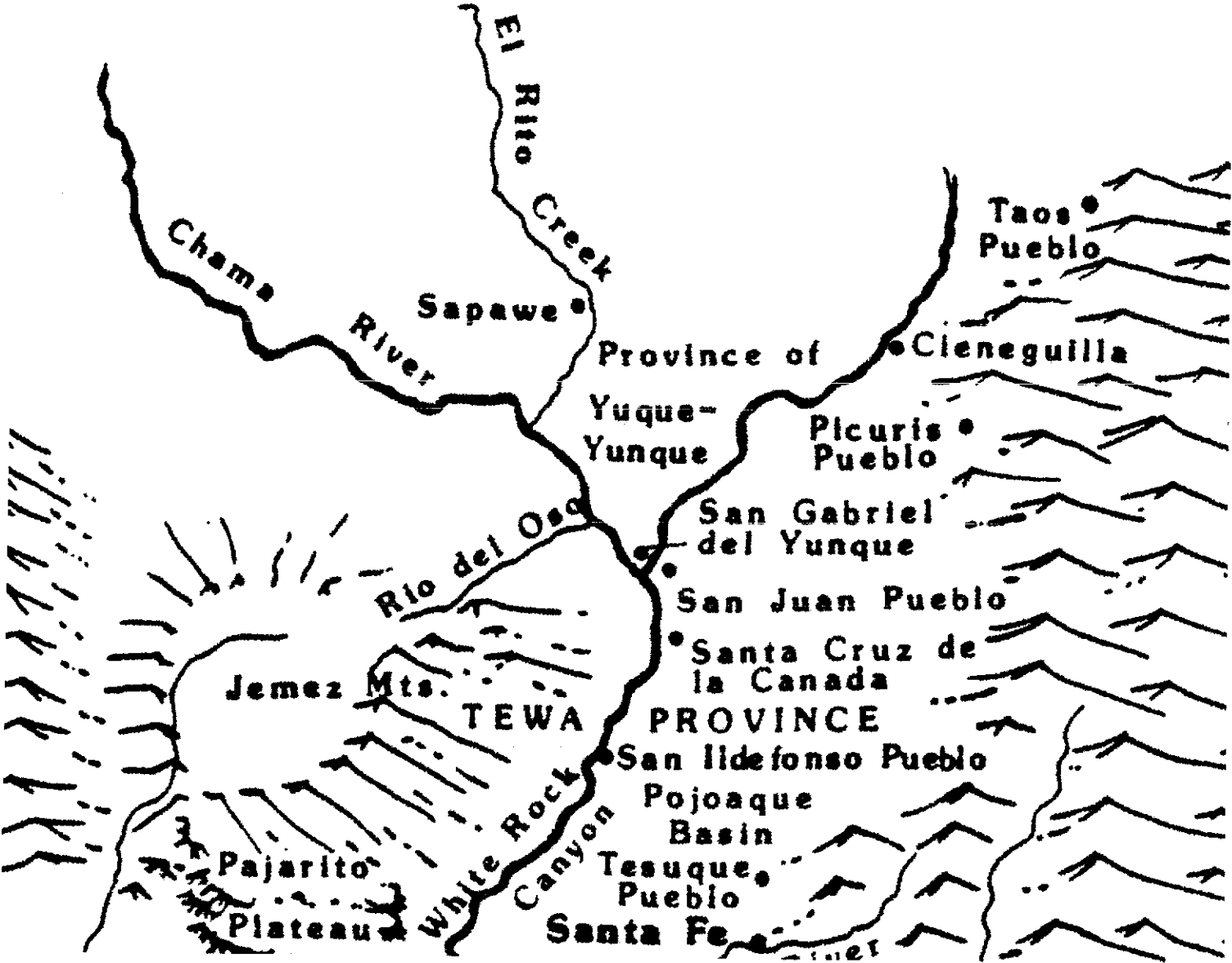


Figure 5. Rio Grande Valley in the 16th and 17th Centuries

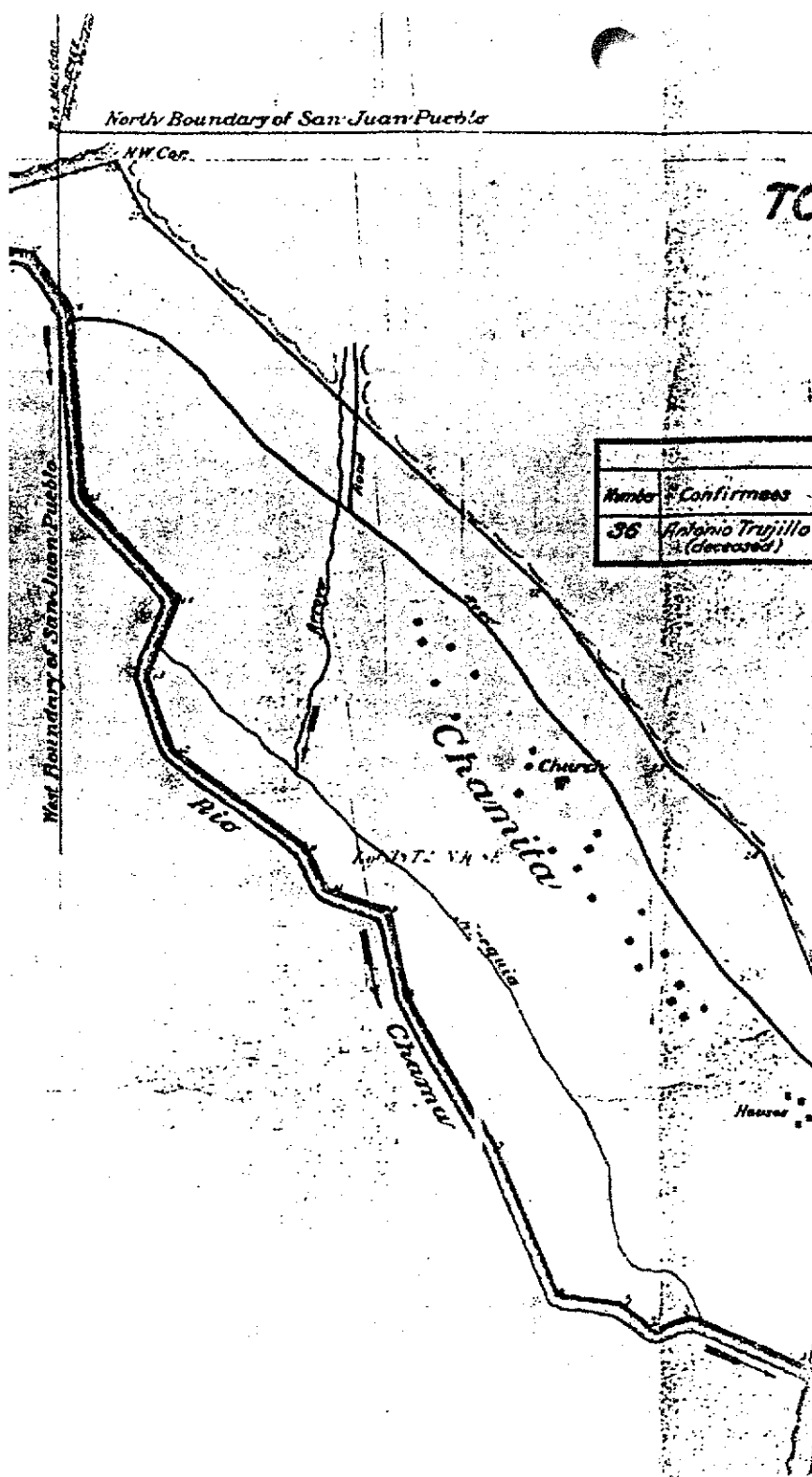


Case: 6:69-cv-07941-BB

EXHIBIT

P

- MAP: The 1877 Mc Elroy Plat Map of the Town of Chamita Grant.
 - It shows the Presa (water diverted into the Acequia de Chamita) and the Desague (water drainage) into the Rio Chama from the Acequia de Chamita



PLAT
of the
TOWN OF CHAMITA GRANT

Surveyed by
Sawyer & M^o Elroy
U.S. Surveyors
in March 1877
Scale: 4 Inches = 1 Mile

TOWN OF CHAMITA GRANT								
Member	Confirmer	Original Grant			Description			Acres
		Dated	Approved	Confirmed	Lot	Township	Range	
36	Antonio Trujillo (deceased)	June 3, 1874	July 2, 1859	June 2, 1860	38	21 N.	8 E.	1636.2

*Account for Cost
of Surveying and Platting Private Land Claim No. 36 Town
of Chamita Grant:*

*Furnished the General Land Office by the Surveyor
General of New Mexico under the act of Congress
approved July 31, 1876.*

Cost of Survey	\$ 145.50
Cost of Platting	32.96
Total	\$ 178.46

*The Field Notes of the Survey of the Town of Chamita Grant from
which this Plat has been made, have been examined and approved
and are on file in this office.*

*U.S. Surveyor General's Office
Santa Fe New Mexico
June 5, 1877.*

*Henry M. Atkinson
Surveyor General*

Certificate

*I certify that this plat of the "Town of Chamita"
true and correct copy of the original plat of said grant
office. This plat has been reproduced on account of
condition of the original plat of said grant.
U.S. Surveyor General's Office
Santa Fe, N.M. January 13, 1913*


[Signature]

Case: 6:69-cv-07941-BB

EXHIBIT

Q

- Geographic Map: Chamita Acequia Community and its environmental setting



NATIONAL
GEOGRAPHIC

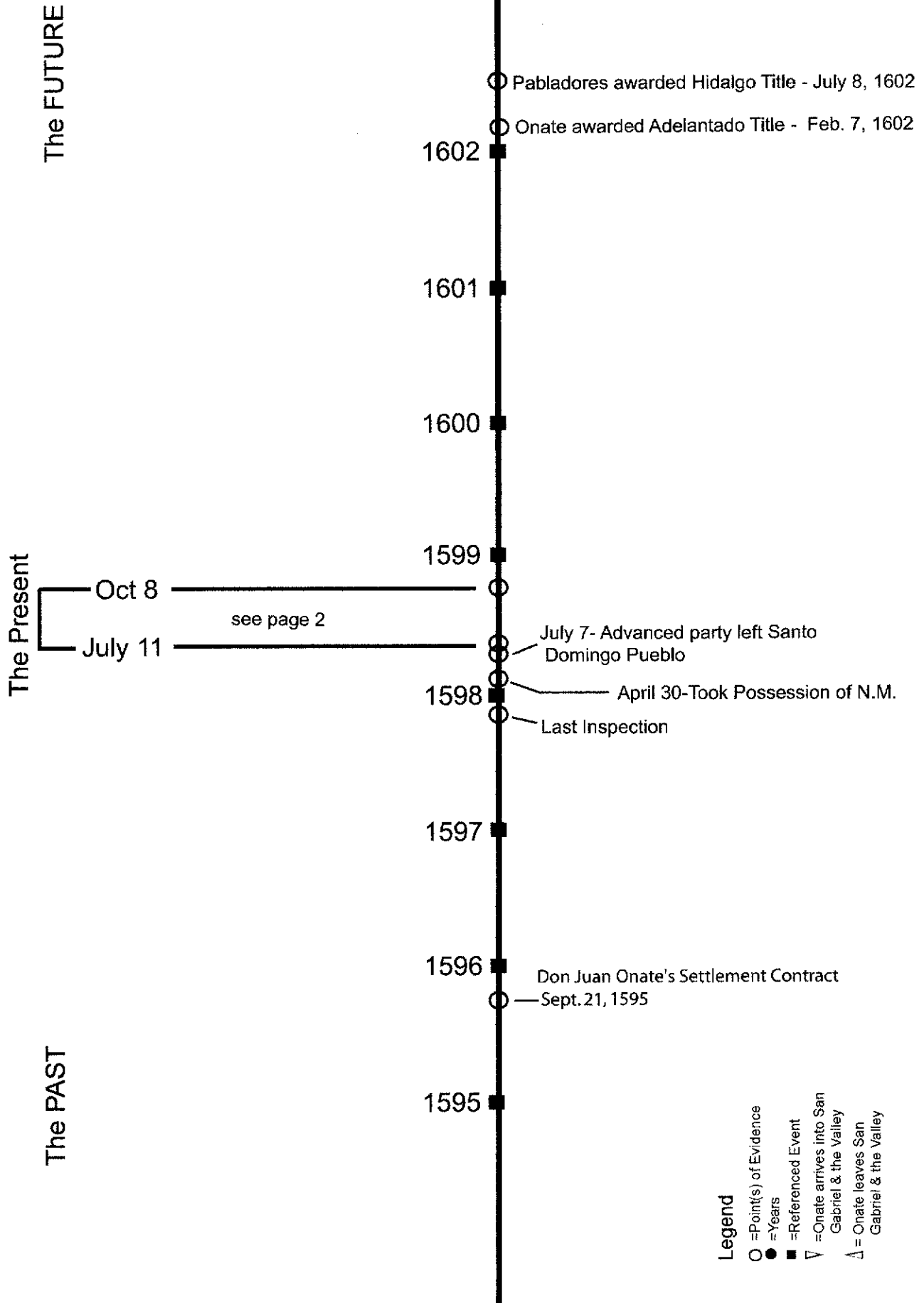
Case: 6:69-cv-07941-BB

EXHIBIT R

- Graphs: The Focus of the Point of Evidence that Follows is on the Present (July 11 to Oct 8, 1598)

The Focus of the Point of Evidence

that follows is on the Present (July 11 to Oct 8, 1598)



- Legend**
- = Point(s) of Evidence
 - = Years
 - = Referenced Event
 - ▽ = Onate arrives into San Gabriel & the Valley
 - △ = Onate leaves San Gabriel & the Valley

The **FOCUS** of the **POINT OF EVIDENCE** that follows is on the **PRESENT** (July 11 to Oct 8 1598)

