

Case: 6:69-cv-07941-BB

IN THE UNITED STATES DISTRICT COURT
DISTRICT OF NEW MEXICO

FILED
UNITED STATES DISTRICT COURT
DISTRICT OF NEW MEXICO

10 JUN -7 AM 9:32

STATE OF NEW MEXICO, on the relation of)

The State Engineer,)

Plaintiff,)

v.)

ROMAN ARAGON, et al.,)

Defendants.)

No. 69cv 07941-BB

Rio Chama Stream
System

Section I (mainstream)

CLERK-SANTA FE

**PRO SE PERSONS / SUCCESSORS-IN-INTEREST OF THE ACEQUIA DE CHAMITA REPLY
TO THE PLAINTIFF STATE OF NEW MEXICO, EX REL. STATE ENGINEER'S MOTION TO
REQUIRE SHOWING BY SANDIE HOLGUIN, THOMAS MARTINEZ AND JOE BRANCH
THAT THEY HAVE AN INTEREST IN LANDS IRRIGATED BY ACEQUIA DE CHAMITA
AND THAT THEY ARE SUCCESSORS-IN-INTEREST TO PERSONS THAT TIMELY FILED
OBJECTIONS TO NOTICES AND ORDERS TO SHOW CAUSE (DOC. 9767, FILED
05/27/2010).**

The *pro se* / successor-in-interest defendant(s) to be in compliance with the State's motion, Document 9767, Filed 05/27/2010, come now to respond to said Motion:

1. Because the *pro se* parties didn't understand proper procedural conduct they did not reply to the State's motion (Doc. 9606, Filed 02/25/2010) in a timely manner; and thus the Court responded, "No parties filed a timely response opposing the State's motion to limit consideration of objections" (Doc. 9720, Filed 05/21/2010 at 2). The Courts resulting motion was to grant the State's motion to limit consideration of objections to the Special Master's Report to those filed by persons that timely objected to Notices and Orders to Show Cause (*ibid.*).

Case: 6:69-cv-07941-BB

2. While still unsure of this kind of procedural conduct, but in hopes of preventing a similar response in judgment by the Honorable Court, the Defendant parties wish to submit a reply to the State's motion. (Doc. 9767, Filed 05/27/2010).
3. Comes now *pro se* party/ successor-in-interest Sandie Holguin, (Doc. 9624, 9670, 9717), to show by deed or otherwise that I have an interest in lands irrigated by the Acequia de Chamita and that I am in fact a successor-in-interest to persons that timely filed objections to the Notices and Orders to Show Cause issued by the Court in 1994-95 (*ibid.* at 3). I am a successor-in-interest to Defendant Kenneth C. Marthey, Subfile No. 258, Doc. No. 3974.16, (Document 9720 Filed 05/21/2010 at 5). Documents of interest follow:

File Number: SD 01935-29B

(For OSE Use Only)

Trn # 334980

OFFICE OF STATE ENGINEER
SANTA FE, NEW MEXICO

**NEW MEXICO OFFICE OF THE STATE ENGINEER
CHANGE OF OWNERSHIP OF WATER RIGHT (INDIVIDUAL)**

2005 MAY 25 AM 11:27

OWNER OF RECORD
Name: KENNETH MARNEY
Contact: _____
Address: _____
City: _____ State: _____ Zip: _____
Work Phone: _____
Home Phone: _____

NEW OWNER

Name: SANDIE HOLGUIN
Contact: _____
Address: 1102 McNAMEE ST.
City: NORMAN State: OK Zip: 73069
Work Phone: 405 256 0002
Home Phone: 405 447 9316

2. AMOUNT CONVEYED

State Engineer File Number: SD 01935-29B
Subfile Number 255,259 of Cause Number _____
Owner of record has conveyed PART of said right.
(all or part)

Diversion Amount: _____ acre-feet per annum
Consumptive Use: _____ acre-feet per annum
Other: _____ (units)

1.622 X 3
= 4.86 AFA

2005 MAY 25 AM 11:27

OFFICE OF STATE ENGINEER
SANTA FE, NEW MEXICO

3. PURPOSE OF USE

Domestic: _____ Livestock: _____ Irrigation: Municipal: _____ Industrial: _____
Commercial: _____ Other (specify): _____
Specific use: _____

4. PLACE OF USE

1.622 acres of land described as follows:

Subdivision of Section (District or Hydrographic Survey)	Section (Map No.)	Township (Tract No.)	Range	Acres	Priority
<u>CHAMITA DITCH</u>	_____	_____	_____	<u>1.622</u>	_____
<u>RIO CHAMA</u>	_____	_____	_____	_____	_____
<u>MAINSTREAM</u>	_____	_____	_____	_____	_____

RIO ARRIBA
J. FRED VIGIL, COUNTY CLERK
200509384
Book 528 Page 9384
1 of 2
12/13/2005 10:56:34 AM
BY SHIRLEYH

Do Not Write Below This Line

File Number: _____
Form: wr-02i

Trn Number: _____

File Number: 50-01835-29B
(For OSE Use Only)
Trn # 334980

**NEW MEXICO OFFICE OF THE STATE ENGINEER
CHANGE OF OWNERSHIP OF WATER RIGHT (INDIVIDUAL)**

5. WELLS TO ACCOMPANY CONVEYED RIGHT

Well File No.	Subdivision	Section	Township	Range
_____	_____	_____	_____	_____
_____	_____	_____	_____	_____
_____	_____	_____	_____	_____

6. CONSENT TO LAWFUL CHANGE IN PLACE AND/OR PURPOSE OF USE

(I, We) the above owner(s) of record, hereby consent to a lawful change in the place and/or purpose of use of the above-described water right:
(To be completed only if it is an irrigation water right and has been conveyed separate from the land to which it was appurtenant.)

(Signature) (Signature)

7. ADDITIONAL STATEMENTS OR EXPLANATIONS.

 _____ RIO ARRIBA
 _____ J. FRED VIGIL, COUNTY CLERK
 _____ 200509384
 _____ Book 528 Page 9384
 _____ 2 of 2
 _____ 12/13/2005 10:56:34 AM
 _____ BY SHIRLEYM

2008 MAY 25
STATE ENGINEER
NEW MEXICO

ACKNOWLEDGEMENT

(I, We) Sandie Holquin (Please Print) affirm that the
 (P) 5/15/08
 forgoing statements are true to the best of (my, our) knowledge and belief.

 Applicant Signature Applicant Signature

OFFICIAL SEAL
 Patricia O. Bailey
 NOTARY PUBLIC
 STATE OF NEW MEXICO
 My Commission Expires: _____

NOTARY

This instrument was acknowledged before me this 25th day of May
 A.D., 2005 By Sandie Holquin, _____
 Name of Applicant(s) Name of Applicant(s)
 My commission expires 5/4/08 _____

 Notary Public

This Change of Ownership form is hereby accepted for filing in accordance with Section 72-1-2.1, NMSA-1978 (1985 Repl. Pamph), as amended. The acceptance by the Office of the State Engineer does not constitute validation of the right conveyed.

Do Not Write Below This Line

File Number: _____ Trn Number: _____
Form: wr-02i page 2 of 2

No. 00411029 MG

Rio Arriba Title & Escrow

WARRANTY DEED

Kenneth C. Marthey, a single man

for consideration paid, grants to Sandle E. Holman

whose address is 1102 McNamara Street, Norman, Ok 73069 the following described real estate in RIO ARRIBA County, New Mexico:

Tract "E":

A certain tract or parcel of land being situate within Exc. 1, PC 227, P3, Exc. 1, PC 251, P1, Exc. 1, PC 227, P2, in Section 9, Township 21 North, Range 08E, in the vicinity of Chamita, County of Rio Arriba, State of New Mexico.

Containing 1.622 acres, more or less.

According to the plat of survey entitled "Replat for Kenneth C. Marthey", filed for record July 25, 1995 in Book O-556 at page 3667, records of Rio Arriba County, New Mexico.

2005 MAY 25 AM 11:27 OFFICE OF STATE ENGINEER SANTA FE, NEW MEXICO

Subject to: Reservations, restrictions and easements of record and taxes for the year 2005 and thereafter. with warranty covenants.

Witness my hand this 3rd day of December, 2004.

Kenneth C. Marthey (signature)

ACKNOWLEDGEMENT FOR NATURAL PERSONS:

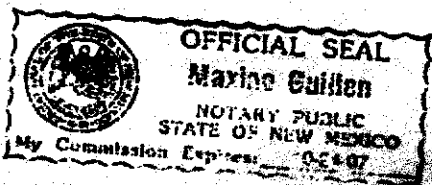
State of New Mexico)) SS. County of Rio Arriba)

This instrument was acknowledged before me on the 3rd day of December, 2004, by Kenneth C. Marthey, a single man.

My commission expires: 24 October 2007

(Signature) Notary Public

(Seal)



RIO ARRIBA COUNTY NEW MEXICO

Kenneth C. Marthey
Kenneth C. Marthey

ACKNOWLEDGEMENT FOR NATURAL PERSONS:

State of New Mexico)
) SS.
County of Rio Arriba)


This instrument was acknowledged before me on the 3rd day of December, 2004, by Kenneth C. Marthey, a single man.

My commission expires: **24 October 2007**

Maximo Guillen

Notary Public

(Seal)



RIO ARRIBA
J. FRED VIGIL, COUNTY CLERK
200400693
Book 527 Page 693
1 of 1
12/20/2004 11:20 AM
BY DELORA

[Handwritten Signature]

SHORT FORM WARRANTY DEED

Form SDC01NM Rev. 02/10/06

6/5/2010


Acequia de Chamita

P O Box 930
San Juan Pueblo,
New Mexico 87566
Est. August 11, 1598

I hereby answer the Plaintiffs Motion to show cause and verify that the following parciente, having objected to the Special Masters recommendation of 1600 for the Acequia de Chamita (Don Juan de Onate's Acequia), Sandie Holguin is a member in good standing since he acquired the land with appurtenant water rights on the Acequia de Chamita, having acquired the land with the water rights from Kenneth C. Marthey, who is identified as a person who filed a timely objection (doc.3974.16 sub file 258), filed December 7, 1994. The water rights were transferred on May 25, 2005 with the New Mexico State Engineer Office. A simple phone inquiry to S. M. Wells in the State Engineers Office by the Plaintiff would have verified this information instead of making motions to the court requiring defendants to show cause.

Sandie Holguin Map 22, Tract 2,3,4 Sub file 255, 258,259,274
1102 McNamee St.
Norman, Oklahoma

Acequia de Chamita Commissioner
Treasurer David Ortiz



Case: 6:69-cv-07941-BB

Respectfully submitted for defendant Sandie Holguin

(Doc. 9624, 9670, 9717)

By Ron W. Rundstrom (Current *Pro Se* (Doc. 9657, 9592, 9717); Past *Pro Se* (Subfile No. 274, Doc. 3974.19) and

Eloy J. Garcia, Mayordomo (Current *Pro Se* (Doc. 9657, 9590, 9717); Past *Pro Se* (Subfile. 285, Doc. 3974.15).



(Signature of Defendant)

by Ron W. Rundstrom, Date: 7 June 2010

RON W. RUNDSTROM

(Printed name of Defendant)


P.O. Box 1791

(Street address or P.O. Box)

ESPAÑOLA, NEW MEXICO 87532

(City, State and Zip Code)

Respectfully submitted for defendant Sandie Holguin



(Signature of Defendant)

by Eloy J. Garcia, Date: 7 June 2010

ELOY J GARCIA

(Printed name of Defendant)

Avd Rot 1024

(Street address or P.O. Box)

San Juan N-M 87566

(City, State and Zip Code)