







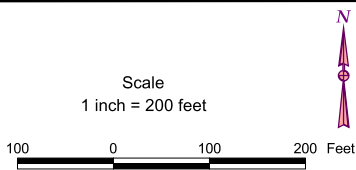


Legend

-  Fallow
-  Irrigated Tract Boundary
-  No Right Tract Boundary
-  Operable Ditch
-  Inoperable Ditch
-  Stock Pond / Reservoir
-  Point of Diversion
-  No Right



STATE OF NEW MEXICO  
Office of the State Engineer  
Thomas C. Turney, State Engineer

Rio Chama Hydrographic Survey  
CANJILON CREEK SECTION

Subfile Number  
CHCJ-004-0049  
El Llano Ditch  
Amended Oct 29, 2001

