










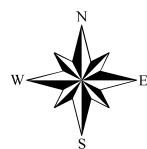
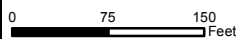


LEGEND

- | | |
|--|--|
|  Irrigated Tract Boundary |  Point of Diversion |
|  No Right Tract Boundary |  Well |
|  Seeped Area |  Spring |
|  Operable Ditch |  Fallow |
|  Inoperable Ditch |  No Right |
|  Stock Ponds / Reservoir | |



1 inch = 150 feet



STATE OF NEW MEXICO
Office of the State Engineer
Scott A. Verhines, P.E.,
State Engineer

Rio Chama Hydrographic Survey
Section 1, Chama Mainstream

Subfile Number
4.1A
Acequia de los
Ranchitos
AMENDED
September 10, 2014

