

IN THE UNITED STATES DISTRICT COURT
FOR THE DISTRICT OF NEW MEXICO

STATE OF NEW MEXICO *ex rel.*
State Engineer,

Plaintiff,
v.

ROMAN ARAGON, *et al.*,

Defendants.

69cv07941 MV/KK

RIO CHAMA STREAM SYSTEM

Section 1: Rio del Oso & Rito Vallecitos

Subfile No. CHRO-003-0001

CONSENT ORDER

The Court, having considered the agreement between the Plaintiff State of New Mexico and Defendant(s):

MERCED DEL PUEBLO ABIQUIU

concerning the Defendant's right to use the public waters of the Rio Chama Stream System, as set forth below finds:

1. The Court has jurisdiction over the parties and the subject matter of this suit.
2. The State of New Mexico and the above-named Defendant(s) are in agreement concerning the elements of Defendant's right to divert and use the public waters of the Rio Chama Stream System, Section 1: Rio del Oso & Rito Vallecitos, and by their signatures appearing below, the State and the Defendant(s) have approved and accepted the elements of Defendant's water rights as set forth in paragraph 4 herein.

3. There is no just reason for delay for the entry of a final judgment as to the elements of the claims of the Defendant(s) adjudicated by this order.
4. The right of the Defendant(s) to divert and use the public waters from the Rio Chama Stream System, Section 1: Rio del Oso & Rito Vallecitos, is set forth below:

A. POND(S) (Surface Water Only):

Office of the State Engineer File No(s): NONE

Priority: 10/05/1997

Source of Water: Surface water of the Rito Vallecitos, a tributary of the Rio Chama.

Purpose of Use: LIVESTOCK WATERING

Point of Diversion:

River: RITO VALLECITOS

Location X: 1,617,022 feet **Location Y:** 1,860,240 feet

New Mexico State Plane Coordinate System, Central Zone, NAD 1983

Pond Location and Surface Area:

Within the Town of Abiquiu Grant	<u>0.27</u> acres
Total	0.27 acres

As shown on the 2016 Hydrographic Survey Map CHRO-3.

Pond Depth: 4.0 feet


Pond Volume: 0.65 acre-feet

5. Defendant(s) have no surface water rights in the Rio Chama Stream System, Section 1: Rio del Oso & Rito Vallecitos, other than those set forth in this order and those other orders entered by this Court in this cause.

6. Defendant(s), his or her successors, representatives, heirs and assigns, should be enjoined from any use of the surface waters of the Rio Chama Stream System, Section 1: Rio del Oso & Rito Vallecitos, except in strict accordance with the water rights described herein.
7. The water rights described herein, if any, are adjudicated subject to the right of any other water right claimant with standing to object prior to the entry of a final decree.

IT IS THEREFORE ORDERED that the rights of the Defendant(s) to divert and use the waters of the Rio Chama Stream System, Section 1: Rio del Oso & Rito Vallecitos, are as set forth herein. The Defendant(s), his or her successors, representatives, heirs and assigns, are enjoined from any diversion or use of the public surface waters of the Rio Chama Stream System, Section 1: Rio del Oso & Rito Vallecitos, except in strict accordance with the rights set forth herein or in other orders of the Court.

The Court enters this Consent Order as a final judgment as to the elements of Defendant's waters rights set forth herein, subject to the right of other claimants to file objections to individual adjudication orders, and to the entry of the final decree in this proceeding.

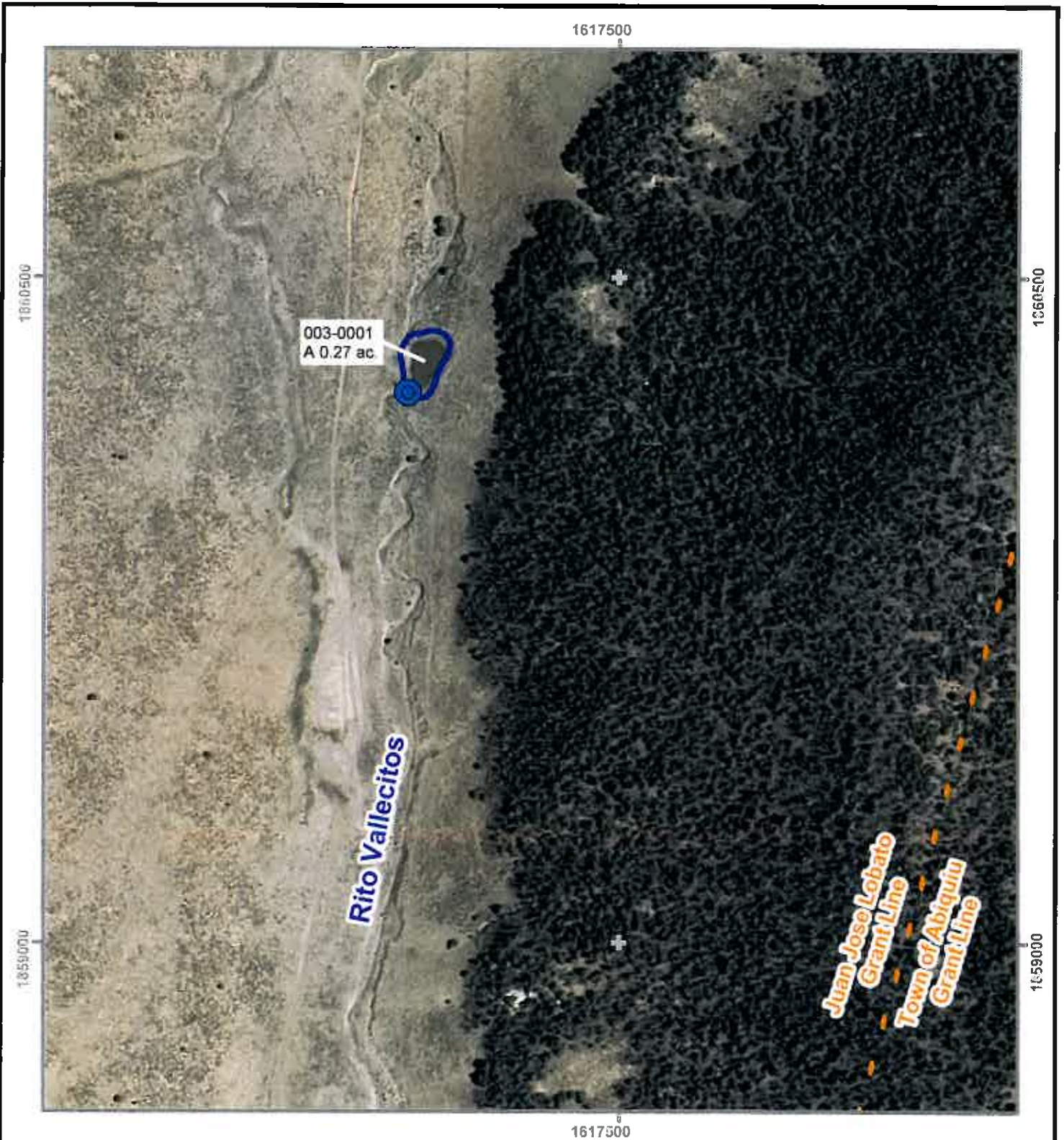





MARTHA VÁZQUEZ
UNITED STATES DISTRICT JUDGE



ACCEPTED: L. C. Ar
MERCED DEL PUEBLO ABIQUIU
ADDRESS: PO Box 129
Albuquerque, NM 87510
DATE: 10/13/16

Kelly Brooks Smith
Kelly Brooks Smith
Special Assistant Attorney General

10-17-16
Date



LEGEND	
	Pond
	Point of Diversion
	Grant Boundary


 1 inch = 300 feet


STATE OF NEW MEXICO
 Office of the State Engineer
 Tom Blaine, P.E., State Engineer

Rio Chama Hydrographic Survey
Rio del Oso & Rito Vallecitos
Section 1

Subfile Number
CHRO 003-0001
Rito Vallecitos
April 22, 2016

